



NATIONAL ASSOCIATION OF POSTAL SUPERVISORS

National Headquarters
1727 KING STREET, SUITE 400
ALEXANDRIA, VA 22314-2753
(703) 836-9660

October 10, 2024

Board Memo 154-2024: Latest Update on Hurricane Helene & Hurricane Milton

Executive Board,

NAPS headquarters received the latest update from the USPS regarding Hurricane Helene and Hurricane Milton. The information provided is as of October 9th.

Please share this information with your membership.

Thank you and be safe.

NAPS Headquarters

North Carolina

10/09/24 7:00pm Update (Updates in BOLD)

Area: Atlantic

District: North Carolina

Boone, NC 28607 – 50 Mailboxes donated through the local community for private residences.



Situation: Hurricane/TS Helene continuing impacts; All employees are accounted for. One (1) facility known to be a total loss, twenty (20) facilities with flooding, **sixteen (16)** facilities without power, and **twenty-seven (27)** employee homes were reported as lost or severely damaged.

People: Helena

- All employees accounted for.
- Employee availability concerns.
- Curfews in place for Henderson, Heywood, Transylvania, and Asheville counties.
- District sent additional EAS support to the 287 zone.
- Recovery team members deployed to the NC District.
- **Currently 19 public shelters open.**
 - 28 volunteer employees signed up for customer support (COAs).

Property:

- Significant power outages throughout the state. Flooded and impassable roads in the western part of the state.
 - **75,849 (-10%)** power outages reported in North Carolina. Estimates for restoration to some areas in the 287 zone exceeds 3 weeks.
 - Facilities without power: **sixteen (16)**.
 - Facilities on generator power: seven (7).
 - Facilities without internet: **twenty-eight (28)**.
- Significant road closures in the 287/288 zones.
- Natural Gas and water are off to several facilities due to extended power outages.
 - Pallets of Water and Meals Ready to Eat are staged at the Asheville S&DC by Field Maintenance to be distributed as needed.
 - Weekly trailers of water have been scheduled; will be delivered to the Asheville SDC 28810
- Twenty-one (21) Offices have activated their COOP.
- Thirteen (13) Mobile Retail Units (MRU) requested: Nine (9) Offices operating in an MRU. Four (4) MRUs arrived to stage at Asheville SDC.
- Total Loss Facilities: One (1).
 - Micaville (PO box office) 28755: Facility was destroyed by the flood, just the foundation remains.
 - FAT: Total Loss
 - COOP (Confirmed / Active): Burnsville 28741,
 - MRU Enroute
- Facilities with known flooding, twenty (20) *Problem numbers pending except where noted.*
 - Alexander 28701: Flooded with a few inches of water and mud. Problem number 3666248
 - COOP (Confirmed / Active): Weaverville 28787 (4.8 miles)
 - MRU Confirmed Active.
 - FAT: Not Safe to Occupy; Emergency Cleanup/Hazard Abatement Requested
 - Barnardsville 28709: Water and mud damage inside the facility. Problem number 3666218
 - COOP (Confirmed / Active): Delivering out of Weaverville 28787.
 - MRU Confirmed Active.
 - FAT: Not Safe to Occupy; Emergency Cleanup/Hazard Abatement Requested
 - Bat Cave 28710: Severe flooding and damage. Potential loss. MRU Enroute ETA 10/9/24, to the Edneyville 28727 parking lot.
 - COOP (Confirmed / Active): Hendersonville 28739 (16.5 miles)
 - Cedar Mountain 28718: Reported as minimal flooding. Can't access facility. Problem number 3666296
 - COOP (Confirmed / Active): Pisgah Forest 28768 (13.2 miles)
 - **MRU Confirmed Active.**

- FAT: Requested: The facility was determined NOT safe to occupy for USPS operations at this time.
- Chimney Rock 28720 (bridge is gone, can't access)
 - COOP (Confirmed / Active): Lake Lure 28746 (1.9 miles)
- Creston 28615: Facility flooded. A foot of mud inside the facility. Problem number 3666277
 - COOP (Confirmed / Active): West Jefferson 28694. (15.3 miles)
 - FAT: Not Safe to Occupy; Emergency Cleanup/Hazard Abatement Requested
 - Cleaning Contractors are on site
- Edneyville 28727: Flooded with a few inches. Problem: 3666489
 - COOP (Confirmed / Active): Hendersonville 28739 (9.3 miles)
 - MRU (2): ~ (1) Edneyville, MRU (1) for Batcave in Edneyville
 - FAT/FRAC with possible structural analysis as required by storm damage
- Fleetwood RMPO 28626: Facility flooded.
 - FAT: Not Safe to Occupy; Emergency Cleanup/Hazard Abatement Requested Problem number 3666243
 - COOP (Confirmed / Active): Todd 28684 (8.8 miles)
- Gerton 28735: Flood damage. Problem: 3667830
 - FAT: Building is safe to enter for cleanup and repairs only by trained personnel with proper protective equipment.
 - COOP (Confirmed / Active): Fairview 28730 (16.1 miles)
- Green Mountain 28740: Facility flooded. Problem: 3666985
 - COOP (Confirmed / Active): Burnsville 28741 (9.5 miles)
 - FAT: Not Safe to Occupy; Emergency Cleanup/Hazard Abatement Requested
- Hot Springs 28743: about 6 inches mud flooded into facility. Problem number 3666613 (photo provided)
 - COOP (In Process): Weaverville 28787 (26.8 miles)
 - MRU Confirmed Active
 - FAT: Not Safe to Occupy; Emergency Cleanup/Hazard Abatement Requested.
- Lansing: 28643 Facility severely flooded; water was 10 feet deep. Problem number 366242
 - FAT: Not Safe to Occupy; Emergency Cleanup/Hazard Abatement Requested
 - COOP (Confirmed / Active): Warrensville 28693 (3.7 miles)
- Lineville 28646: 3 feet of water reported inside. Problem numbers 3666151
 - COOP (Confirmed / Active): MRU Confirmed Active, requesting a storage container due to volume.
 - Ordered shipping container for additional space.
 - FAT: Requested; Awaiting Results
- Marshall 28753: Severe flooding. Can't assess until Tuesday at the earliest. Problem number 3666225 (photo provided)
 - COOP (Confirmed / Active): Weaverville 28787 (12 miles)
 - MRU Confirmed Active
 - FAT: The facility is not safe for cleanup activities. The facility is not safe for mail operations. The east wall of the building is severely compromised and will require extensive repair. A structural engineer assessed the facility and report is pending.
- Montreat 28757: Water damage in the facility. Lot covered in mud. Problem number 3666573
 - COOP (Confirmed / Active): Ridgecrest 28779 (4.6 miles)
 - MRU Enroute
 - FAT: Not Safe to Occupy; Emergency Cleanup/Hazard Abatement Requested
 - Hazard abatement team is scheduled to be in Montreat at 10AM.
- Newland 28657: Water damage. Problem: 3666067

- COOP (In process) as a HUB to Morganton 28655, delivery will COOP through 3 RMPOs in the delivery zone due to distance.
 - MRU Confirmed Active.
 - Ordered shipping container for additional space.
 - FAT: Not Safe to Occupy; Emergency Cleanup/Hazard Abatement Requested
- Penland 28765: Water Damage. Problem: 3667384
 - COOP (Confirmed / Active): Spruce Pine 28777 (6.4 miles). No MRU due to space constraints.
 - FAT: Not Safe to Occupy; Emergency Cleanup/Hazard Abatement Requested.
- Plumtree 28664: Facility flooded. Problem number 3666158
 - COOP (Confirmed / Active): Minneapolis 28652 (5.7 miles)
 - FAT: Not Safe to Occupy; Emergency Cleanup/Hazard Abatement Requested. Extensive repairs required.
- Rosman 28772: Storm damage and water intrusion at the facility. Problem number 3666299
 - COOP: Lake Toxaway 28747. (8.2 miles)
 - MRU Confirmed Active
 - FAT: Not Safe to Occupy; Emergency Cleanup/Hazard Abatement Requested
- Swannanoa 28778: Severe flooding. Potential 6 feet of water. Problem: 3666299
 - COOP (Confirmed / Active): Delivery out of Asheville Grace 28804; Retail to Oteen 28805. (12.5 miles).
 - MRU Confirmed active.
 - Ordered shipping container for additional space.
 - FAT: The facility is not safe for mail operations. Problem: 3666225
 - Seven (7) postal vehicles destroyed in the flood.
 - Replacement vehicles ~ all 7 received.
- Other property issues:
- Employee property damage (reported): **Twenty-seven (27) homes and sixteen (16) POVs** impacted.
 - **27** homes were flooded or damaged.
 - **11** homes total loss.
 - **16** Personally owned vehicle damaged or lost.
- Property Resources:
 - Shower Trailers Ordered: Nine (9)
 - 20-foot Storage Containers: **Three (3)** [enroute]

Product:

3 Digit Zip	286	287	288	Totals
Total Offices	111	102	5	218
Offices Open for Retail	105	87	3	195
Offices Closed for Retail	6	15	0	21
% Offices Closed	5%	15%	0%	10%
Total Street Deliveries	298,491	285,640	75,858	659,989
Deliveries Made	296,875	271,000	73,895	641,770
Deliveries Not Made	1,616	14,640	1,963	18,219
% Deliveries not made	1%	5%	3%	3%
Five Day Forecast Deliveries Not Made	1,500	10,000	1,900	
Number of PO Boxes	28,006	40,856	1,296	70,158
Number of PO Boxes unable to deliver	1,290	0	0	1,290
% of PO Boxes impacted	5%	0%	0%	2%
Total Retail Sites	111	102	2	215
Retail taking cash only	16	25	0	41
% Retail taking cash only	14%	25%	0%	19%
Offices with no Electricity	4	12	0	16
Offices on Generator Power	0	7	0	7
Offices with no Internet	11	17	0	28
Offices with Cellular Router	0	0	0	0
Forecast of Amazon volume per ARGUS	5,300	14,477	1,090	20,867

- Twenty-one (21) facilities closed; All impacted delivery zones are attempting delivery where safe to do so.
 - Non-Delivery projections for 10/9/24
 - **Delivery: 22,823 (-7.4% from prior day)**
 - PO Box: 1,290
- Election Mail Clearance (Ballots)
 - **Thirteen (13)** Ballots not deliverable due to infrastructure.
 - **286: (5)**
 - **287: (4)**
 - **288: (4)**
- Forecast of Amazon Volume of affected offices
 - **286 – 5,300 (+28% from prior day)**
 - 287 – 14,477
 - 288 – 1,091 (Asheville City Only)
- Collection Boxes missing: two (2)
 - Micaville 28755: one (1)
 - Marshall 28753: one (1)
- Available SSI checks arrived, separated, and sent to all units for delivery and/or available for customer pick up.

Communication:

- HQ Leadership
- Area Leadership
- District Leadership
- Division and Logistics Leadership
- Union and Management Associations
- National Preparedness
- Facilities
- PANS
- USPIS
- Field Maintenance Office
- Local and National Media
- Employee Emergency Hotline Updated
- Cell phone towers are down in Western NC causing communication issues.
 - 5 satellite phones have been distributed
- Hurricane & Flood Affected Facility Guides, Flooding and Power Outage Checklists sent.
- Civil Unrest & Facility Lockdown Checklist provided.
- Supply Management Emergency Response Team index provided to District.
 - Can be used to procure water, MREs, port-o-johns, bulk fuel, small generators etc.
- Postal Emergency Relief Fund and EAP resources are being communicated.
- Daily Road conditions updates & Merchant (fuel) Availability Reports
- FCC Reports that 784 Cellular sites are out in Western NC. 9/30/2024
- Industry Alert(s) updated
- Forty (40) additional laptops and additional tablets have been requested for distribution.
 - Thirty (30) iPad Tablets have arrived at the district office 10/6.
- Twenty (20) Cellular Broad Band Routers have been requested to restore digital communications for impacted offices.
- Emergency Operations Center is active at the NC District Office.
- Forty (40) additional laptops and additional tablets have been requested for distribution.
 - Thirty (30) iPad Tablets have arrived at the district office 10/6.
- Twenty (20) Cellular Broad Band Routers have been requested to restore digital communications for impacted offices.
- Emergency Operations Center is active at the NC District Office.

Next Steps:

- Next Update Thursday, 10/10/24, 12:00pm
- Continuing communication between HQ, Area and District Leadership
- Not accepting drop-shipments currently, will revisit on 10/11/24
- Reissued EAP contact information to employees to assist
- Re-evaluating employee needs and requests
- Re-evaluating priority list for contract cleaning in impacted offices
- Continuing to move generators from offices with power to offices without
- 9 MRUs arrived with 4 enroute to arrive 10/9/24

USPS Executive Briefing

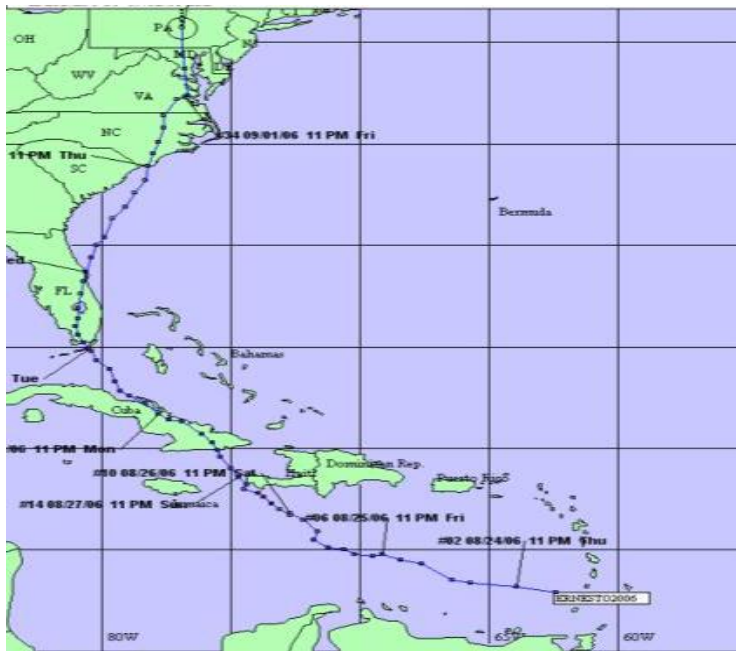
October 09, 2024

Southern Area

10/09/24 7:00pm Update (Updates in BOLD)

Area: Southern

District: NC, GA, TN, SC



Hurricane Forecast



SITUATION:

- Afternoon report out of Retail and Delivery operations.
- Reminder: all Florida Districts will be on the 3P SITREP for Hurricane Milton starting today.

PEOPLE:

- No further updates at this time

PROPERTY: *[any changes are **bold** and in brackets]*

- GA:
 - Three (3) **[-0]** offices remain without power with one (1) **[-0]** running on generators.
 - Thirteen (14) **[+1]** offices remain without internet.
- SC:
 - Two (2) **[-0]** offices remain without internet.

• **PRODUCT:**

- Product numbers are estimated for today's delivery as carriers are still on the street.
- GA:

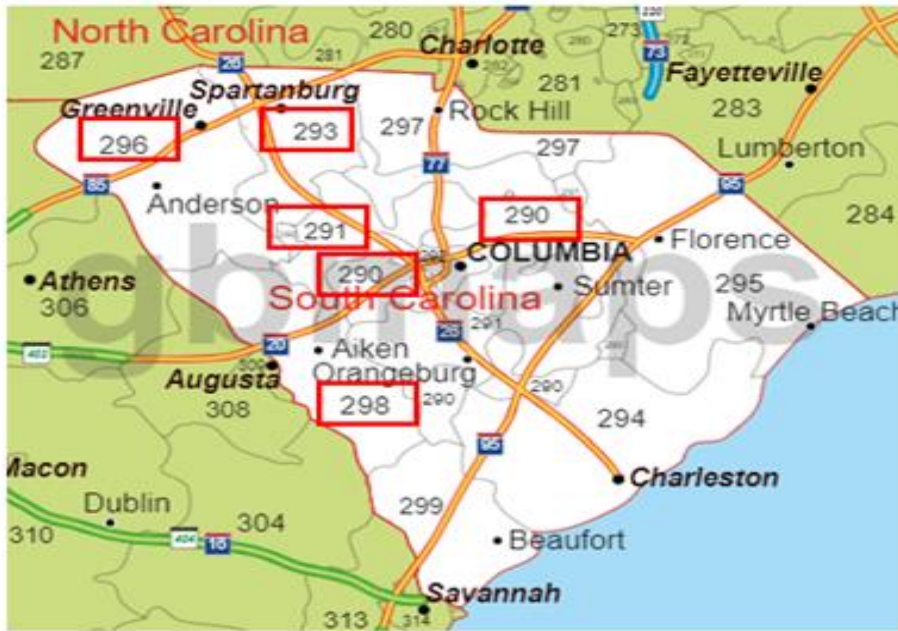
District	GEO	GEO	GEO	GEO	GEO	GEO Total
3 Digit Zip	304	308	309	315	316	
Total Offices	45	22	6	37	27	137
Offices Open for Retail	45	22	4	37	27	135
Offices Closed for Retail	0	0	2	0	0	2
% Offices Closed	0.00%	0.00%	33.33%	0.00%	0.00%	1.46%
Total Street Deliveries	77559	83770	100891	150507	73254	485981
Deliveries Made today (estimated)	76759	82270	99591	150282	72054	480956
Deliveries not made today (estimated)	800	1500	1300	225	1200	5025
% Deliveries not made	1.03%	1.79%	1.29%	0.15%	1.64%	1.03%
Number of PO Boxes	26488	14394	9088	25595	15188	90753
Number of PO Boxes impacted	0	0	0	0	218	218
% of PO Boxes impacted	0.00%	0.00%	0.00%	0.00%	1.44%	0.24%
Total Retail Sites	45	22	6	37	27	137
Retail taking cash only	2	0	0	1	7	10
% Retail taking cash only	4.44%	0.00%	0.00%	2.70%	25.93%	7.30%
Offices with no Electricity	1	0	0	1	1	3
Offices on Generator Power	0	0	0	1	0	1
Offices with no Internet	2	2	2	1	7	14
Offices with Cellular Router	0	0	0	0	0	0
Forecast of Amazon volume per ARGUS	6673	24355	12735	29698	19546	93007



GA 304, 308, 309, 315, 316

- SC:
 - SCF 291 and 293 back to normal operations.

District	SC	SC	SC	SC Total
3 Digit Zip	296	298	290	
Total Offices	43	35	51	129
Offices Open for Retail	43	35	51	129
Offices Closed for Retail	0	0	0	0
% Offices Closed	0.00%	0.00%	0.00%	0.00%
Total Street Deliveries	27712	89843	28234	145789
Deliveries Made today (estimated)	27662	89728	29234	146624
Deliveries not made today (estimated)	50	115	0	165
% Deliveries not made	0.18%	0.13%	0.00%	0.11%
Number of PO Boxes	52590	8874	4328	65792
Number of PO Boxes impacted	0	0	0	0
% of PO Boxes impacted	0.00%	0.00%	0.00%	0.00%
Total Retail Sites	43	35	51	129
Retail taking cash only	1	0	1	2
% Retail taking cash only	2.33%	0.00%	1.96%	1.55%
Offices with no Electricity	0	0	0	0
Offices on Generator Power	0	0	0	0
Offices with no Internet	1	0	1	2
Offices with Cellular Router	0	0	0	0
Forecast of Amazon volume per ARGUS	40907	23136	21486	85529



SC 290, 291, 293, 296, 298

• TN:

District	TN	TN	TN Total
3 Digit Zip	376	377	
Total Offices	33	45	78
Offices Open for Retail	32	43	75
Offices Closed for Retail	1	1	2
% Offices Closed	3.03%	2.22%	2.56%
Total Street Deliveries	179393	99581	278974
Deliveries Made today (estimated)	178774	99481	278255
Deliveries not made today (estimated)	505	0	505
% Deliveries not made	0.28%	0.00%	0.18%
Number of PO Boxes	6156	5378	11534
Number of PO Boxes impacted	0	0	0
% of PO Boxes impacted	0.00%	0.00%	0.00%
Total Retail Sites	33	44	77
Retail taking cash only	0	0	0
% Retail taking cash only	0.00%	0.00%	0.00%
Offices with no Electricity	0	0	0
Offices on Generator Power	1	0	1
Offices with no Internet	1	0	1
Offices with Cellular Router	1	0	1
Forecast of Amazon volume per ARGUS	3748	30825	34573



TN 376 , 377

COMMUNICATIONS:

- District EMTs
- Area EMT
- National Preparedness

Next Update: Thursday, 10/10/24, 12:00pm

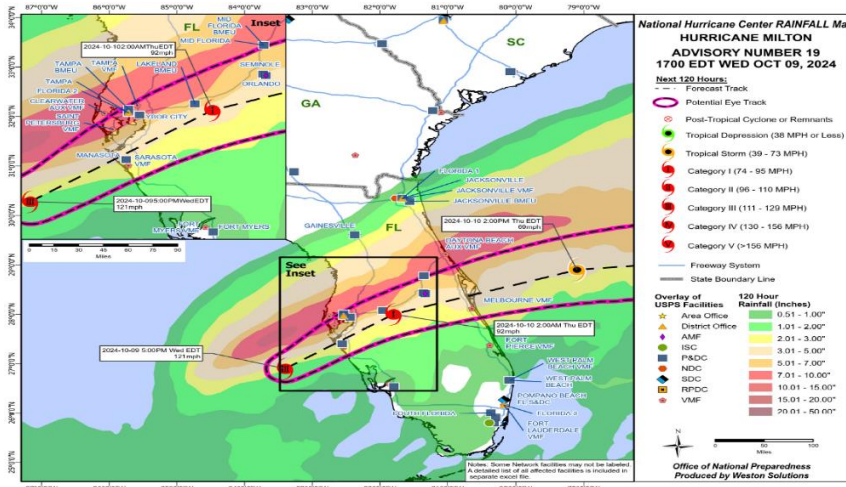
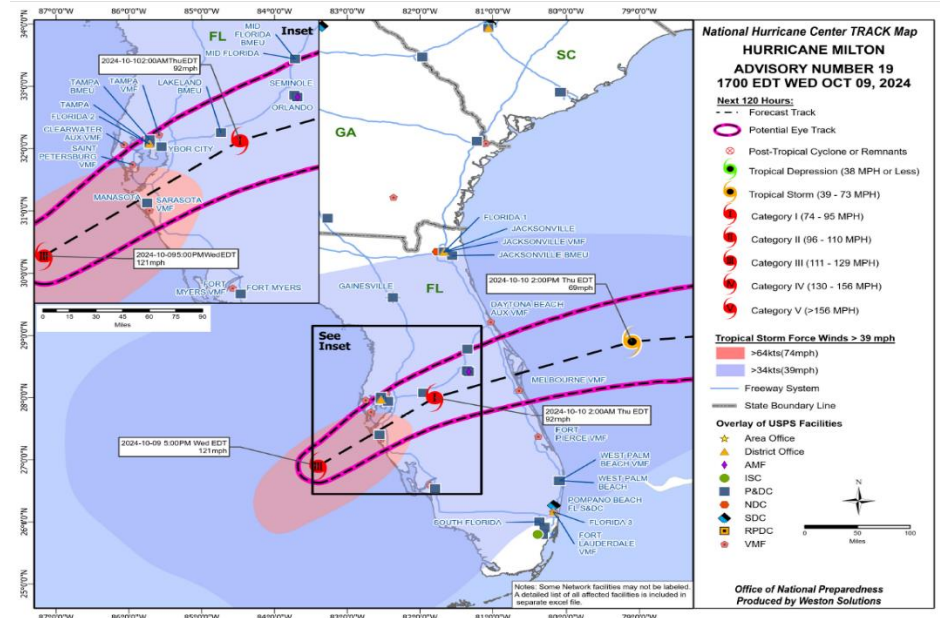
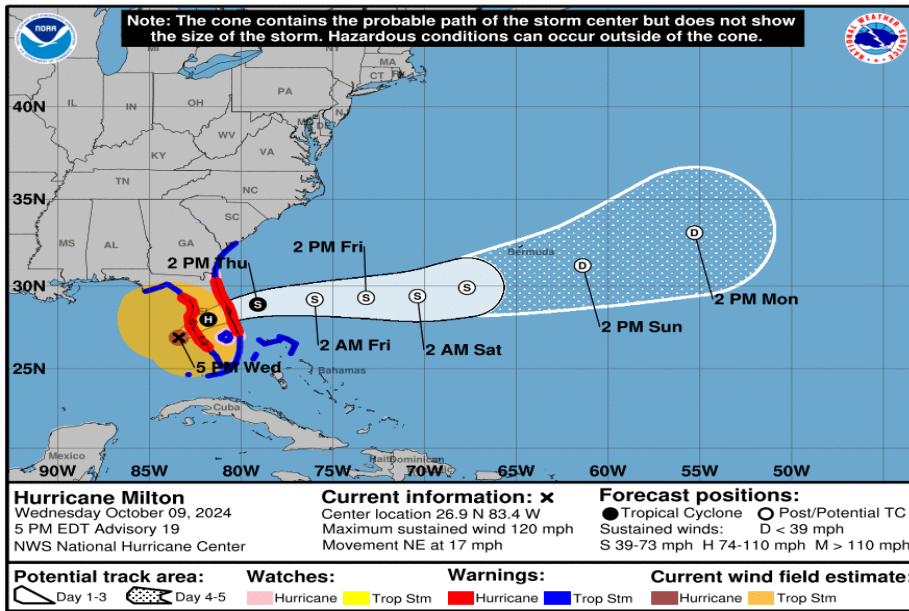
USPS Executive Briefing

October 09, 2024
Hurricane Milton Update

10/09/24 7:00pm Update (Updates in BOLD)

Area: Southern

District: FL1, FL2, FL3,



SITUATION:

- Hurricane Milton is a CAT4 Hurricane (130 MPH) as it moves through the Gulf of Mexico today and tomorrow.
- Landfall is projected to be between Sarasota and Southgate FL as a major hurricane either late evening tonight or sometime after midnight. Landfall location and timing are subject to change.
- Milton is expected to remain at CAT1 strength as it moves through Florida and out to sea by early afternoon Thursday.
- Coastal areas of GA and SC are in a tropical storm watch at this time.
- Districts in prep: FL1, FL2, FL3, GA and SC
- Divisions in prep: Gulf Atlantic and Southeast.
- FL1, FL2, FL3 and Gulf Atlantic Divisions have finalized all pre-landfall checklists. GA, SC and Southeast Division are finalizing 24-hour pre-landfall activities today.
- More schools continue to be shutdown throughout the state.
- Debris from Hurricane Helene will be a concern throughout FL1 and FL2.
- .

PEOPLE:

- Employee accountability: all domiciled employees will utilize the employee hotline / option 5 to call in and report within 24 hours after landfall.
- Employee availability:
 - FL1: 92%
 - FL2: 0% (entire district closed)
 - FL3: 88%
 - Gulf Atlantic Division: 86-95%
 - GA: 97%
 - SC: 90%
 - Southeast Division:
- Bottled water and MRE inventory is either completed or in progress throughout all districts and divisions. Numbers below subject to change (additions from counts in progress).
 - Pallets of bottled water: **85 pallets**
 - Cases of bottled water: **2026**
 - MRE's (boxes): **2362**
- Paychecks diverted to Miami PDC and current disposition being confirmed by Mail Processing.
- Mandatory evacuations in the following counties (by zones): Charlotte, Citrus, Collier, DeSoto, Hernando, Hillsborough, Lee, Levy, Manatee, Marion, Pasco, Pinellas, Sarasota, St. Johns, Volusia
- Voluntary evacuations in the following counties: **Brevard**, Clay, Dixie, **Duval**, Flagler, Gilchrist, Glades, Hardee, Highlands, Lake, Miami-Dade, Nassau, Okeechobee, **Orange**, **Osceola**, **Palm Beach**, **Polk**, Putnam, Sumter, Union

PROPERTY: *[any changes are **bold** and in brackets]*

- All property preparations have been completed as per pre-landfall checklists to include:
 - Portable generators
 - Securing property and grounds including storm drains
 - Fueling of vehicles (topping off) where possible.
 - Vehicle relocation and parking for high winds [**in effect starting tonight for all coastal / known flooding locations for all districts and divisions**]
 - Blue box out of service plans / covers / locks
 - Lifting of mail, assets, equipment and accountable items at least 3 feet or more off the floor (removing the same in known flooding offices).
 - Sandbags and aqua-pads being deployed as needed
- Four (4) large capacity generators staged at the Jacksonville RPDC and fuel arriving today.
- Emergency Fuel ordered for the following locations:
 - Truck Number 1 Bobtail/Tank Wagon Truck 3500 gal regular: travel between Ocala Main Office and Lecanto Post Office
 - Truck Number 2 Bobtail/Tank Wagon Truck 3500 gal regular: travel between Gainesville SDC and Trenton Post Office
 - West Palm Beach PDC
 - Pine Castle, FL (Orlando)
 - Tampa Carrier Annex
 - Lakeland S&DC
 - Cape Coral Central
 - Midtown (St. Petersburg)
 - Naples
 - Sarasota
- **PRODUCT:**
 - Area Hurricane Recovery Team being established. Hurricane recovery trailer is enroute from the Dallas NDC to the Pensacola PDC for staging.
 - Embargo on “lives” volume has been approved (inbound to FL).
 - Bridges closed:
 - Tampa - Skyway Bridge
 - Tampa – Courtney Campbell
 - Tampa – Howard Frankland
 - Tampa – Gandy Bridge
 - Airports Closed: Tampa, Orlando and Fort Myers
 - Retail and Delivery Impact Snapshot:

Hurricane Milton Spreadsheet:

Hurricane Milton	10/9/2024										
	Projected Non-deliveries			# School Districts closed			Units closed entirely			Employee Availability % total	
	Today	Thursday	Friday	Today	Thursday	Friday	Today	Thursday	Friday	Today	
FL 1											
320	1700	40282	40282	6	6	1	5	5	0	92.00%	
321	23120	380141	380141	4	4	2	2	53	0	93.00%	
322	0	123432	99876	1	1	1	0	1	0	90.00%	
326	33212	37432	37432	5	5	2	2	38	0	90.00%	
327	37543	484339	484339	4	4	4	0	56	0	92.00%	
344	27112	131231	99321	2	2	1	0	19	0	94.00%	
Total	122687	1196857	1141391	22	22	11	9	172	0	91.83%	
FL 2											
328	456403	456403	136921	1	1	1	23	23	0	0%	
329	373450	373450	112035	2	2	2	30	30	0	0%	
335	387542	387542	116263	3	3	3	34	34	0	0%	
336	386245	386245	115874	1	1	1	20	20	0	0%	
337	446393	446393	133918	1	1	1	20	20	0	0%	
338	389071	389071	116721	2	2	2	40	40	0	0%	
339	497995	497995	149399	4	4	4	28	28	0	0%	
341	266444	266444	79933	1	1	1	13	13	0	0%	
342	511070	511070	153321	4	4	4	33	33	0	0%	
346	358726	358726	107618	2	2	2	24	24	0	0%	
347	384302	384302	115291	3	3	3	30	30	0	0%	
Total	4457641	4457641	1337292.3	24	24	24	295	295	0	0%	
FL 3											
330	0	0	0	1	1	0	0	0	0	90%	
331	0	0	0	1	1	0	0	0	0	87%	
333	0	0	0	1	1	0	0	0	0	89%	
334	0	32038	0	2	25	0	0	7	0	90%	
349	0	286257	0	2	2	0	0	16	0	89%	
Total	0	318295	0	7	30	0	0	23	0	89%	
GEO											
313	0	25	25	0	0	0	0	1	1	85%	
315	0	100000	50000	1	3	3	0	8	0	90%	
Total		100025	50025	1	3	3	0	9	1		
SA Total	4580328	6072793	2528683.3	54	79	38	304	498	0		

- **FL 1: Forty-one (41) offices in SCF 326 and nineteen (19) offices in SCR 344 suspended until further notice.**

District	FL 1	FL 1	FL 1	FL 1	FL 1	FL 1	FL 1	FL 1 Total
3 Digit Zip	320	321	322	323	326	327	344	
Total Offices	39	53	22	36	38	38	19	245
Offices Open for Retail	35	51	22	35	34	38	18	233
Offices Closed for Retail	4	2	0	1	4	0	1	12
% Offices Closed	10.26%	3.77%	0.00%	2.78%	10.53%	0.00%	5.26%	4.90%
Total Street Deliveries	321962	380141	509545	189267	163733	484339	256001	2304988
Deliveries Made today (estimated)	321962	371543	509545	189267	123745	410987	202345	2129394
Deliveries not made today (estimated)	0	8598	0	0	39988	73352	53656	175594
% Deliveries not made	0.00%	2.26%	0.00%	0.00%	24.42%	15.14%	20.96%	7.62%
Number of PO Boxes	36660	39114	24434	31011	33043	45950	24954	235166
Number of PO Boxes impacted	0	0	177	0	1998	0	383	2558
% of PO Boxes impacted	0.00%	0.00%	0.72%	0.00%	6.05%	0.00%	1.53%	1.09%
Total Retail Sites	39	53	20	36	38	56	19	261
Retail taking cash only	0	0	0	0	0	0	0	0
% Retail taking cash only	0.00%	0.00%	0.00%	0.00%	0.00%	0.00%	0.00%	0.00%
Offices with no Electricity	0	0	0	0	0	0	2	2
Offices on Generator Power	0	0	0	0	0	0	0	0
Offices with no Internet	0	0	0	0	1	0	2	3
Offices with Cellular Router	0	0	0	0	0	0	0	0
Forcast of Amazon volume per ARGUS	33788	23785	26251	15130	15029	11095	34372	159450

- **FL2: All retail and delivery operations for facilities in the 328, 329, and 347 3-Digit ZIP Code Areas has been temporarily suspended until further notice.**

District	FL 2	FL 2	FL 2	FL 2	FL 2	FL 2	FL 2	FL 2	FL 2	FL 2	FL 2	FL 2 Total
3 Digit Zip	328	329	335	336	337	338	339	341	342	346	347	
Total Offices	23	30	34	20	20	40	28	13	33	24	30	295
Offices Open for Retail	0	0	0	0	0	0	0	0	0	0	0	0
Offices Closed for Retail	18	29	33	17	19	38	24	11	28	21	27	265
% Offices Closed	78.26%	96.67%	97.06%	85.00%	95.00%	95.00%	85.71%	84.62%	84.85%	87.50%	90.00%	89.83%
Total Street Deliveries	456403	373450	387542	386245	446393	389071	497995	266444	511070	358726	384302	4457641
Deliveries Made today (estimated)	456403	373450	344836	296028	343635	354262	426117	226513	478718	295635	384302	3979899
Deliveries not made today (estimated)	0	0	42706	90217	102758	34809	71878	39931	32352	63091	0	477742
% Deliveries not made	0.00%	0.00%	11.02%	23.36%	23.02%	8.95%	14.43%	14.99%	6.33%	17.59%	0.00%	10.72%
Number of PO Boxes	28070	27747	42082	30968	30159	52643	30716	15498	36616	24828	30407	349734
Number of PO Boxes impacted	0	0	936	0	1392	0	2216	0	1261	269	0	6074
% PO Boxes impacted	0.00%	0.00%	2.22%	0.00%	4.62%	0.00%	7.21%	0.00%	3.44%	1.08%	0.00%	1.74%
Total Retail Sites	18	29	33	17	19	38	24	11	28	21	27	265
Retail taking cash only	0	0	0	0	0	0	0	0	0	0	0	0
% Retail taking cash only	0.00%	0.00%	0.00%	0.00%	0.00%	0.00%	0.00%	0.00%	0.00%	0.00%	0.00%	0.00%
Offices with no Electricity	0	0	0	0	0	0	0	0	0	0	0	0
Offices on Generator Power	0	0	0	0	0	0	0	0	0	0	0	0
Offices with no Internet	0	0	0	0	0	0	0	0	0	0	0	0
Offices with Cellular Router	0	0	0	0	0	0	0	0	0	0	0	0
Forecast of Amazon volume per ARGUS	Closed	Closed	Closed	Closed	Closed	Closed	Closed	Closed	Closed	Closed	Closed	Closed

FL3:

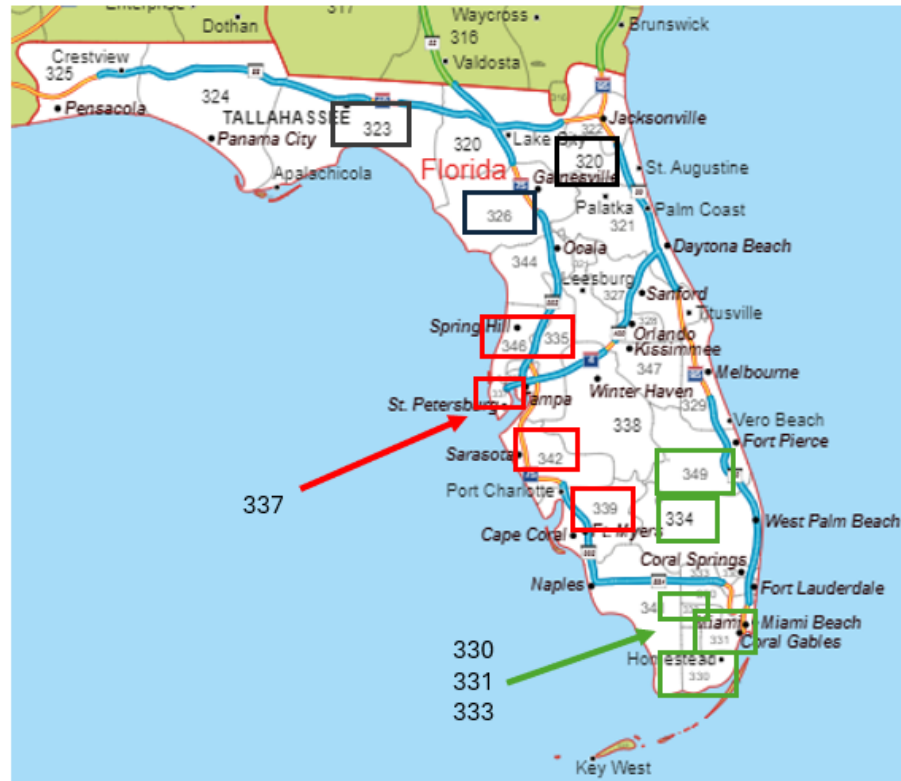
- **Early reporting for twelve (12) offices to clear by 6:30PM.**
- **Potential closures being considered for Lake Okeechobee Units and Port St. Lucie/Fort Pierce 10/10**
- **Father Felix Verela will be closing 24-Hr Lobby from 8pm-4am to prevent potential water intrusion/doors blowing open**
- **No Amazon dispatches for Wednesday and Thursday for Clewiston, Moore Haven and Okeechobee. No Walmart dispatches Tuesday through Friday.**

District	FL3	FL3	FL3	FL3	FL3	FL 3 Total
3 Digit Zip	330	331	333	334	349	
Total Offices	49	54	25	50	13	191
Offices Open for Retail	49	54	25	50	13	191
Offices Closed for Retail	0	0	0	0	0	0
% Offices Closed	0.00%	0.00%	0.00%	0.00%	0.00%	0.00%
Total Street Deliveries	751151	913145	401545	789552	259083	3114476
Deliveries Made today (estimated)	751151	913145	401545	789552	257550	3112943
Deliveries not made today (estimated)	0	0	0	0	1533	1533
% Deliveries not made	0.00%	0.00%	0.00%	0.00%	0.59%	0.05%
Number of PO Boxes	25154	15530	11261	24592	9031	85568
Number of PO Boxes impacted	0	0	0	0	0	0
% of PO Boxes impacted	0.00%	0.00%	0.00%	0.00%	0.00%	0.00%
Total Retail Sites	15	20	12	16	1	64
Retail taking cash only	0	0	0	0	0	0
% Retail taking cash only	0.00%	0.00%	0.00%	0.00%	0.00%	0.00%
Offices with no Electricity	0	0	0	0	0	0
Offices on Generator Power	0	0	0	0	0	0
Offices with no Internet	0	0	0	0	0	0
Offices with Cellular Router	0	0	0	0	0	0
Forcast of Amazon volume per ARGUS	16740	37029	11279	12548	4005	81601

FLA 1 – 320, 323, 326

FLA 2 – 335, 337, 339, 342, 346

FLA – 330, 331, 333, 334, 349



- **Gulf Atlantic Division:**
 - **Mail Processing successfully shut down plants today:**
 - **Ft Myers – Wednesday 10/9 @ 0630, resuming Friday 10/11 @ 0600**
 - **Manasota – Wednesday 10/9 @ 0630, resuming Friday 10/11 @ 0800**
 - **Tampa – Wednesday 10/9 @ 0630, resuming Friday 10/11 @ 0600**
 - **Ybor – Wednesday 10/9 @ 0630, resuming Friday 10/11 @ 0630**
 - **Mid Florida – Wednesday 10/9 @ 1400, resuming Friday 10/11 @ 0600**
 - **Orlando – Wednesday 10/9 @ 1530, resuming Friday 10/11 @ 0700**
 - **Seminole – Wednesday 10/9 @ 1530, resuming Friday 10/11 @ 0700**
 - **Mid Florida dispatched volumes to the offices that were open in Florida 1 and will have minimal volumes going out to delivery on Friday.**
 - **All other plants have finalized product staged in the plants to dispatch on Friday morning. Some volumes did not get finalized due to employee availability.**

Southeast Division – normal operations at this time.

COMMUNICATIONS:

- Area level touchpoint completed at 1:00PM ET with all districts and divisions.
- SUT's continue being deployed.
- Essential letters continue being disseminated.
- Unions and Management Organizations continue being contacted at all levels
- Employee hotline updates continue for Florida impact areas.
- Industry Alerts updated.
- Board of Elections and Congressional outreach continue to be conducted for election mail and ballots.
- All functions will commit to confirming a single daily draft press release to be sent for review by Corporate Communications.

Next Update: Thursday, 10/10/24, 12:00pm