



## NATIONAL ASSOCIATION OF POSTAL SUPERVISORS

*National Headquarters*  
1727 KING STREET, SUITE 400  
ALEXANDRIA, VA 22314-2753  
(703) 836-9660

August 23, 2023

### **Board Memo 107-2023: Update on Tropical Storm Harold Impacting Texas**

#### **Executive Board,**

NAPS has received an update on Tropical Storm Harold impacting Texas. Please see below.

The attached excel spreadsheet lists all facilities that fall within the area forecasted to experience tropical storm force winds (i.e. greater than 39 mph) or if they fall within the storm eye track area.

*A brief explanation of the specific hurricane map is included on the second page. However, please note that some features described may not be displayed in the current map due to non-availability of data.*

At 400 AM CDT (0900 UTC), the center of Tropical Storm Harold was located 155 miles ESE of Port Mansfield Texas. Harold is moving toward the west-northwest near 18 mph. This general motion is expected to continue through tonight, and the system is forecast to move inland over south Texas by midday today.

Maximum sustained winds are near 45 mph with higher gusts. Some strengthening is possible before Harold reaches the Texas coast.

Tropical-storm-force winds extend outward up to 115 miles from the center.

The estimated minimum central pressure is 1004 mb.

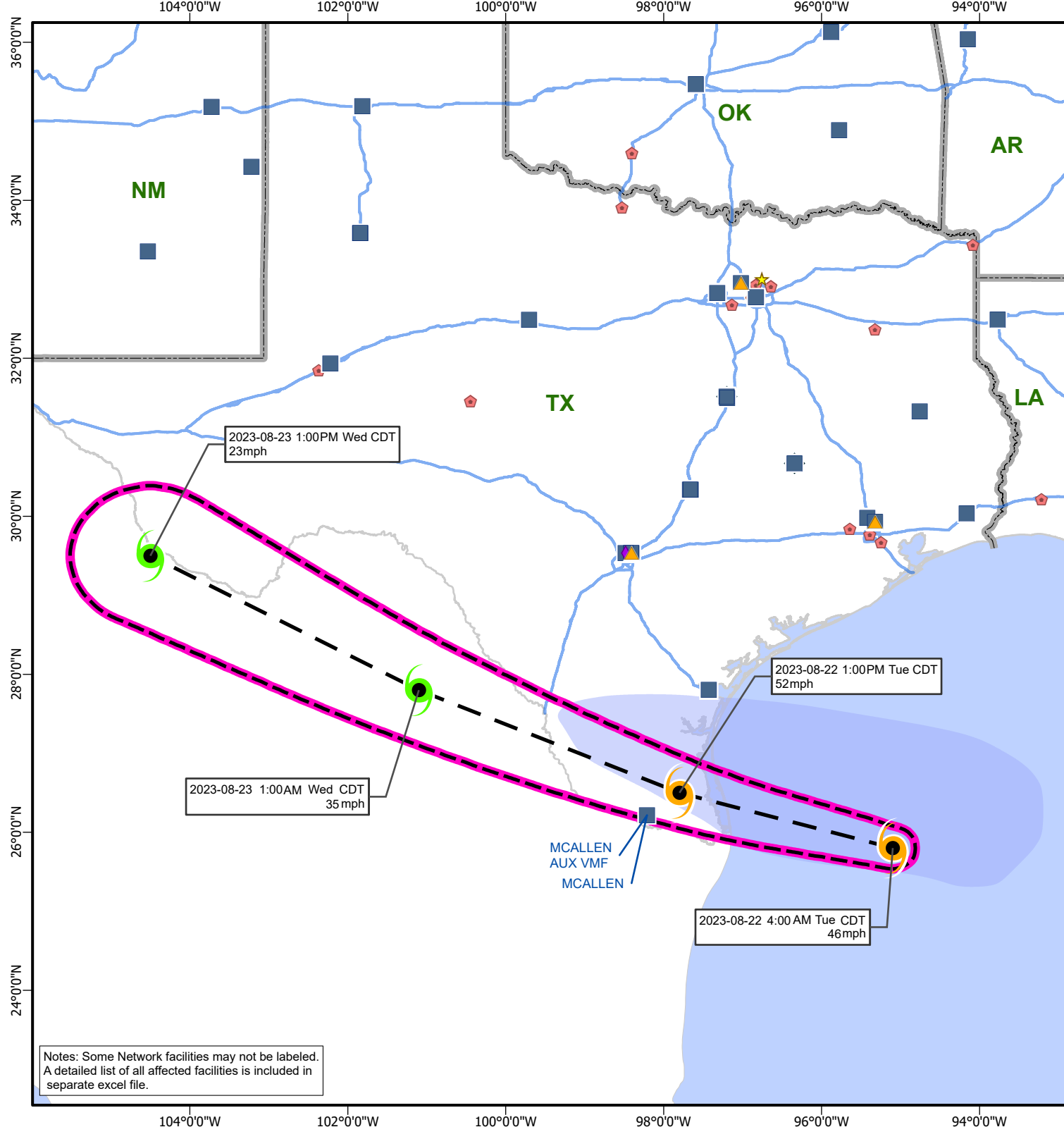
Also, attached is the excessive rainfall outlook map for Tropical Storm Harold with corresponding excel spreadsheet of post offices.

Network facilities falling within High, Moderate and Slight risks of flash flooding are labeled. Attached Excel file contains full list of postal facilities and their risk of flash flooding.

- **102** Total Postal Facilities
- **4** Total Network Facilities

Thank you, and be safe.

NAPS Headquarters



Notes: Some Network facilities may not be labeled. A detailed list of all affected facilities is included in separate excel file.

# National Hurricane Center TRACK Map

## TROPICAL STORM HAROLD

### ADVISORY NUMBER 4

#### 0500 EDT TUE AUG 22, 2023

**Next 120 Hours:**

- - - Forecast Track
- Potential Eye Track
- Post-Tropical Cyclone or Remnants
- Tropical Depression (38 MPH or Less)
- Tropical Storm (39 - 73 MPH)
- Category I (74 - 95 MPH)
- Category II (96 - 110 MPH)
- Category III (111 - 129 MPH)
- Category IV (130 - 156 MPH)
- Category V (>156 MPH)

**Tropical Storm Force Winds > 39 mph**

- >64kts(74mph)
- >34kts(39mph)
- Freeway System
- State Boundary Line

**Overlay of USPS Facilities**

- Area Office
- District Office
- AMF
- ISC
- P&DC
- NDC
- SDC
- VMF



**The Track Map** displays Key USPS facility locations that an upcoming Tropical Storm may potentially impact over the next 120 hours. All listed facilities fall within the Forecast Error Cone (Eye Track) area or wind speed areas of greater than 50% probability.

**The Wind Swath layer** is generated from the Tropical Cyclone Wind Speed Probabilities graphic product published by National Hurricane Center (<https://nhc.noaa.gov>). This layer displays areas where probabilities of sustained (1-minute average) surface (10-meter elevation) wind speeds of at least 39 mph (tropical storm force) and 74 mph (hurricane force) at individual locations in the Atlantic and eastern North Pacific basins.

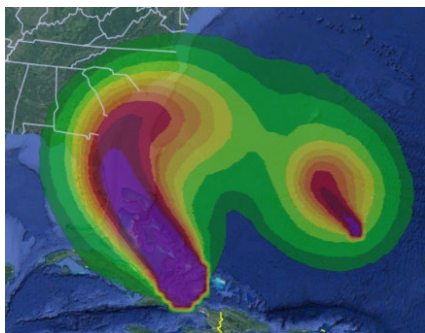


Figure 1: Full Dataset published by National Hurricane Center (NHC)

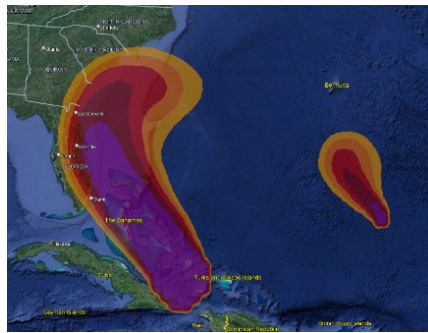


Figure 2: 50% Wind probability area used for identifying potentially impacted facilities

**Tropical Storm forecast** data are obtained from National Hurricane Center (<https://nhc.noaa.gov>) advisories published at least four times daily during hurricane season.

**The Eye Track** displays the probable track of the center of a tropical storm. It is formed by connecting circles centered on each forecast point. Each circle uses National Hurricane Center's (NHC) historical (5-year) track error data.

The actual storm center position will be within the circle 67% of the time. Do note that impacts can occur well outside the area enclosed by the cone. The storm center is expected to be outside the cone about 1/3 of the time.

Forecast Error Cones tend to display an unrealistically large land area when making landfall in the Gulf of Mexico. As such, the Office of National Preparedness (ONP) does not include it for identifying impacted facilities for

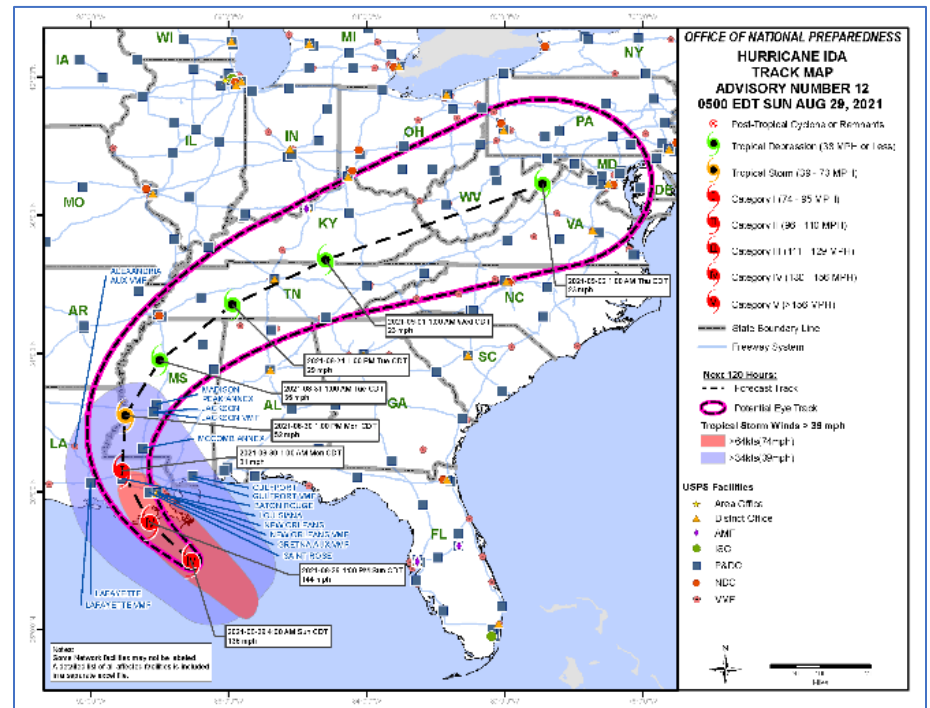


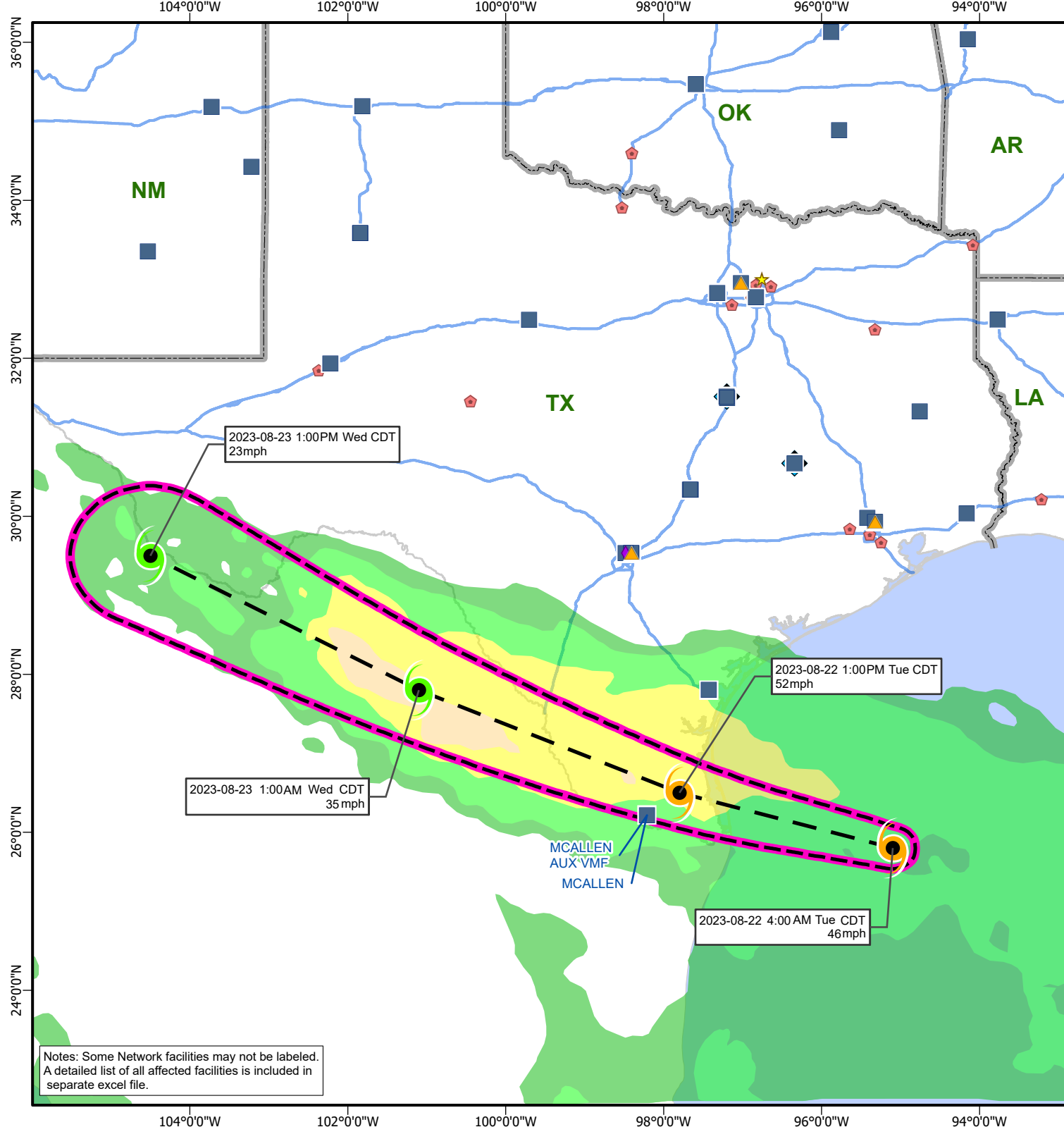
Figure 3: Tropical Storms making landfall in Gulf of Mexico coast with long forecast Eye Track.

storms that make landfall in the Gulf of Mexico; instead, only the Wind Swath layer is used.

**Critical USPS Facilities** data are generated from a database made available through USPS Electronic Product Fulfillment (EPF). The Weston mapping team updates this data quarterly.

**Note:**

The Weston mapping teams make every effort to label all impacted facilities on the map. However, due to mapping time constraints and labeling complexity, some locations may not be labeled. The attached spreadsheet contains a complete list of impacted facilities.



# National Hurricane Center RAINFALL Map

## TROPICAL STORM HAROLD

### ADVISORY NUMBER 4

#### 0500 EDT TUE AUG 22, 2023

**Next 120 Hours:**

- - - Forecast Track
- Potential Eye Track
- Post-Tropical Cyclone or Remnants
- Tropical Depression (38 MPH or Less)
- Tropical Storm (39 - 73 MPH)
- Category I (74 - 95 MPH)
- Category II (96 - 110 MPH)
- Category III (111 - 129 MPH)
- Category IV (130 - 156 MPH)
- Category V (>156 MPH)
- Freeway System
- State Boundary Line

**Overlay of USPS Facilities**

- Area Office
- District Office
- AMF
- ISC
- P&DC
- NDC
- SDC
- VMF

**120 Hour Rainfall (Inches)**

- 0.51 - 1.00"
- 1.01 - 2.00"
- 2.01 - 3.00"
- 3.01 - 5.00"
- 5.01 - 7.00"
- 7.01 - 10.00"
- 10.01 - 15.00"
- 15.01 - 20.00"
- 20.01 - 50.00"

Notes: Some Network facilities may not be labeled. A detailed list of all affected facilities is included in separate excel file.



Office of National Preparedness  
Produced by Weston Solutions

**The Rainfall Map** displays Key USPS Facility locations impacted by an upcoming tropical storm, and rainfall forecast for the next 120 hours. All listed facilities fall within the Forecast Error Cone (Eye Track) area or wind speed areas of greater than 50% probability. You may find some labeled facilities falling outside the Eye Track because Wind Swath area is outside the Eye Track area.

**Tropical Storm forecast** data are obtained from the National Hurricane Center (NHC) (<https://nhc.noaa.gov>). The NHC publishes advisories at least four times daily during hurricane season, however response mapping for ONP is generally done three times every day – 0500, 1100 and 1700 eastern time. All storm locations are color coded by their wind speeds shown in the legend.

**The Eye Track** displays the probable track of the center of a tropical storm. It is formed by connecting circles centered on each forecast point. Each circle uses National Hurricane Center’s (NHC) historical (5-year) track error data.

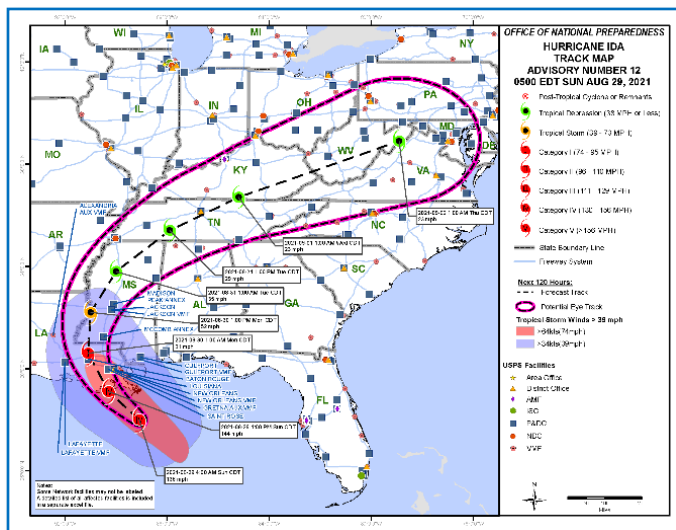
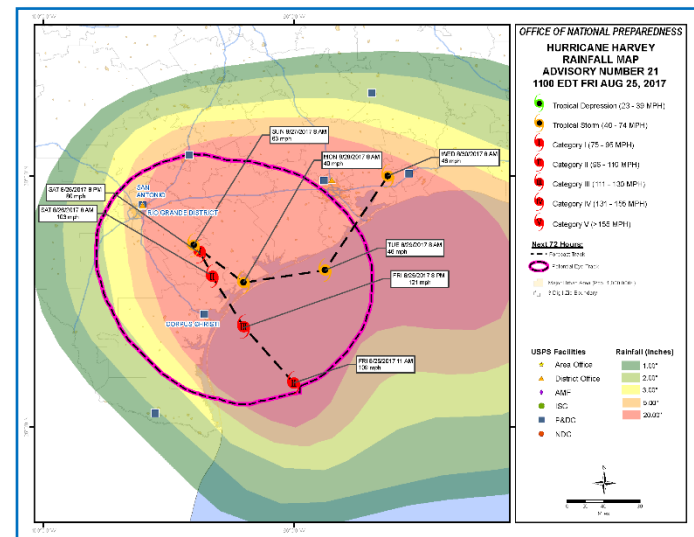


Figure 1: Tropical Storms making landfall in Gulf of Mexico coast with long forecast Eye Track. The actual storm center position will be within the circle 67% of the time. Do note that impacts can occur well outside the area enclosed by the cone. The storm center is expected to be outside the cone about 1/3 of the time.

Forecast Error Cones tend to display an unrealistically large land area when making landfall in the Gulf of Mexico. As such, the Office of National

Preparedness (ONP) does not include it for identifying impacted facilities for storms that make landfall in the Gulf of Mexico; instead, only the Wind Swath layer is used. Wind swath layer however, is not displayed in Rainfall map.

**Rainfall forecast** data are obtained from National Weather Service’s Weather Prediction Center (<https://www.wpc.ncep.noaa.gov>), published twice daily. The rainfall layer shows the total precipitation expected to fall in next five days (120 hours). Weather anomalies around a storm may cause areas far outside of impact zone receive abnormal precipitation. The rainfall layer is a good way to identify such locations. For example see Hurricane Harvey rainfall map below:



**Critical USPS Facilities** data are generated from a database made available through USPS Electronic Product Fulfillment (EPF). The Weston mapping team updates this data quarterly.

**Note:**

The Weston mapping teams make every effort to label all impacted facilities on the map. However, due to mapping time constraints and labeling complexity, some locations may not be labeled. The attached spreadsheet contains a complete list of impacted facilities.

**National Hurricane Center  
EXCESSIVE RAINFALL Map  
TROPICAL STORM HAROLD  
ADVISORY NUMBER 4  
0500 EDT TUE AUG 22, 2023**

**Risk of Flash Flooding**

(For next 72 hrs)

- High (At Least 70%)
- Moderate (At Least 40%)
- Slight (At Least 15%)

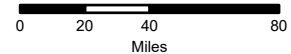
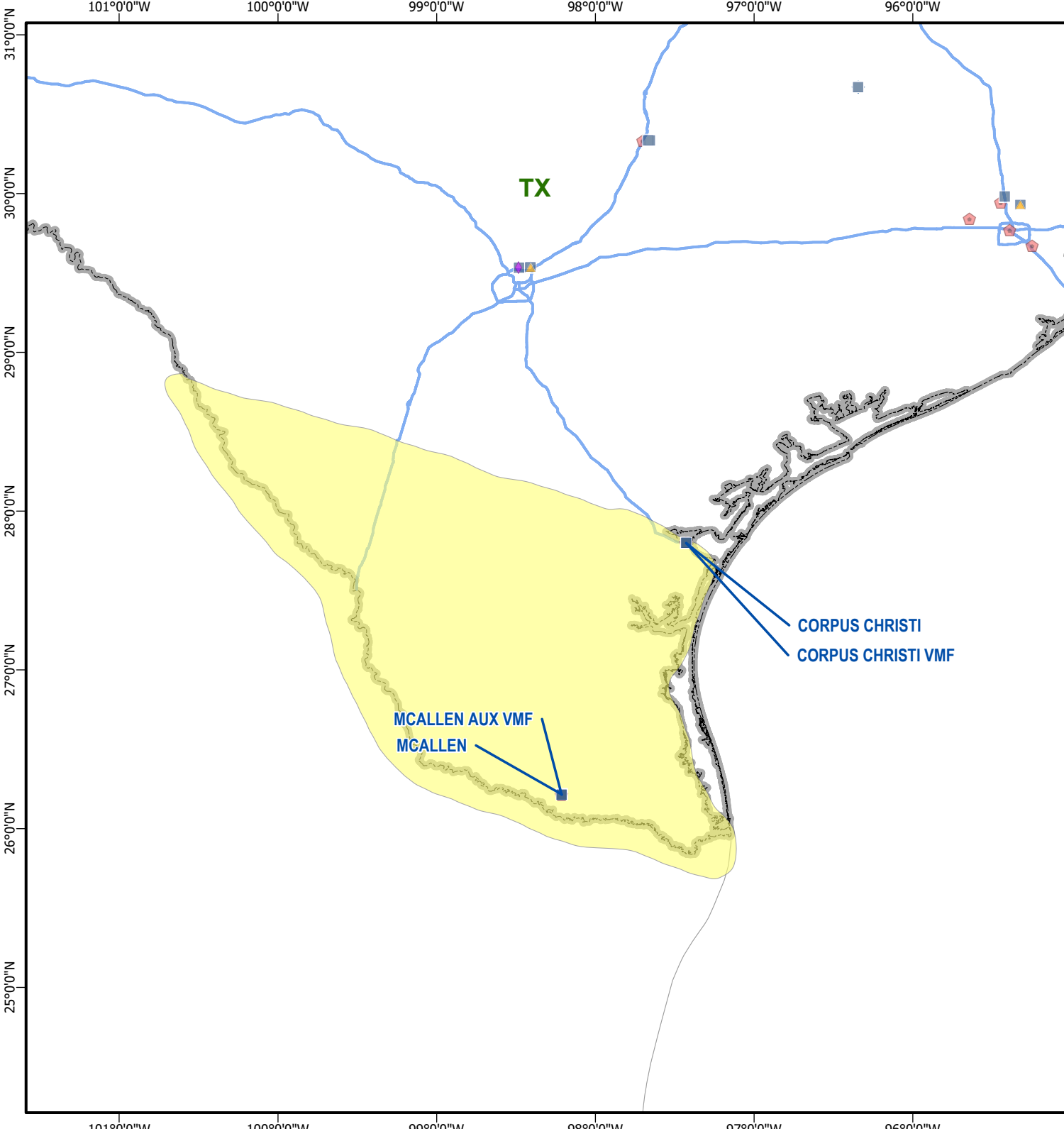
- Freeway System
- State Boundary Line

Note:  
Some Network facilities may not be labeled.  
A detailed list of all affected facilities is included  
in a separate excel file.

**Overlay of USPS Facilities**

- Area Office
- District Office
- AMF
- ISC
- P&DC
- NDC
- SDC
- VMF

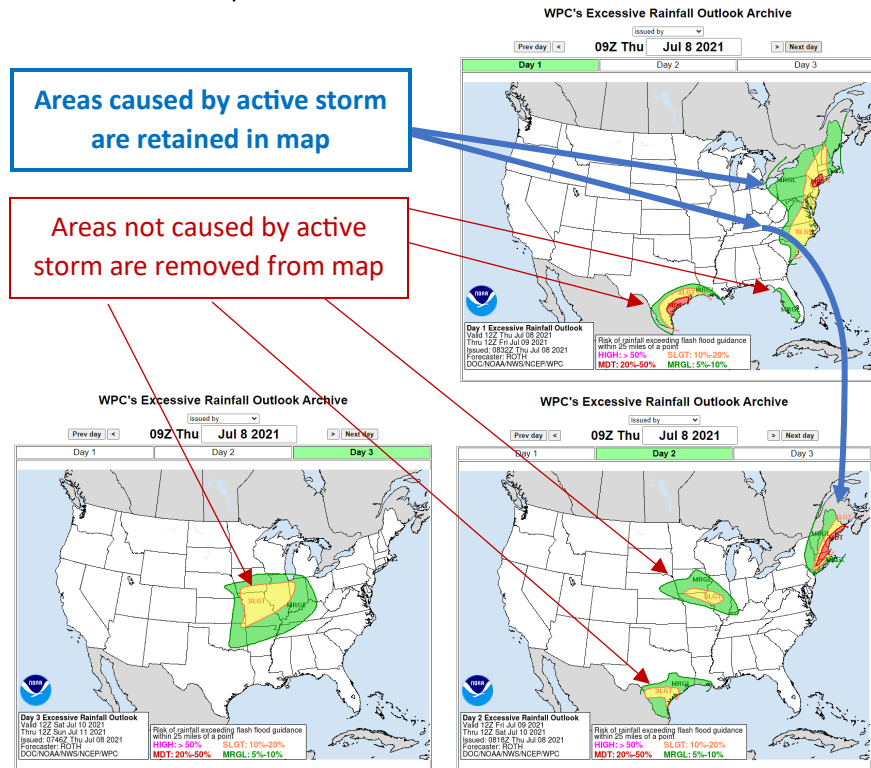
Icons for facilities not impacted  
are shown with a muted color.





The **Excessive rainfall map** displays Key USPS Facility locations potentially impacted by Flash Floods caused by a Tropical Storm for the next 72 hours.

This map only focuses on displaying excessive rain impact due to tropical storms. Any excessive rainfall falling outside the storm impact area is included in the map.



The **Risk of Flash Flooding layer** is generated from excessive rainfall data which is probabilistically and categorically expressed according to the table below.

Risk Category	Probability of Rainfall Exceeding Flash Flood Guidance Within 40 km (25mi) of a Point
Marginal (MRGL)	At Least 5%
Slight (SLGT)	At Least 15%
Moderate (MDT)	At Least 40%
High (HIGH)	At Least 70%

Flash floods risk areas identified by NWS WPC are not detailed, making it impossible to identify impacted facilities accurately through GIS. Weston mapping team performs visual checks to ensure impacted facilities identification is accurate.

Understanding WPC Excessive Rainfall Risk Categories				
No Area/Label	MARGINAL (MRGL)	SLIGHT (SLGT)	MODERATE (MDT)	HIGH (HIGH)
Flash floods are generally not expected.	Isolated flash floods possible	Scattered flash floods possible	Numerous flash floods likely	Widespread flash floods expected
	Localized and primarily affecting places that can experience rapid runoff with heavy rainfall.	Mainly localized. Most vulnerable are urban areas, roads, small streams and washes. Isolated significant flash floods possible.	Numerous flash flooding events with significant events possible. Many streams may flood, potentially affecting larger rivers.	Severe, widespread flash flooding. Areas that don't normally experience flash flooding, could. Lives and property in greater danger.
www.wpc.ncep.noaa.gov @NWSWPC				
Flash flooding near me?	Flash Flooding			
	NO Flash Flooding			
WEATHER PREDICTION CENTER				

Flash floods are rare events at any specific location. Therefore, the probability of a flash flood is low even when forecasters are confident that flash flooding will occur within the region. When forecasters declare risk areas by placing a contour on an Excessive Rainfall Graphic, they expect at least some flash flooding to occur and sometimes expect very organized heavy rainfall and flash flooding to affect numerous locations.

**Critical USPS Facilities** data are generated from a database made available through USPS Electronic Product Fulfillment (EPF). The Weston mapping team updates this data quarterly.

**Note:**

The mapping teams make every effort to label all impacted facilities on the map. However, some locations may not be labeled due to mapping time constraints and labeling complexity. The attached Impacted Facilities table contains a complete list of facilities.

FAC_FACILITY_NAME	FLASH FLOOD RISK	Zip5	FACILITY_ID	FAC_AREA_NAME	FAC_DISTRICT_CODE	FAC_DISTRICT_NAME	FAC_FACILITY_TYPE	ADDR_PHY_ADDRESS_1	ADDR_PHY_CITY_NAME	ADDR_PHY_STATE_ABBR	ADDR_PHY_ZIPCODE	FAC_LATITUDE	FAC_LONGITUDE	FAC_OWN_LEASE_TEXT
CORPUS CHRISTI	Slight	78469	1441183	SOUTHERN (G)	770	TEXAS 2	MAIL_PROC	809 NUECES BAY BLVD	CORPUS CHRISTI	TX	78469-9997	27.798787	-97.427225	
CORPUS CHRISTI VMF	Slight	78469	1435989	SOUTHERN (G)	770	TEXAS 2	VEH_MAINT	809 NUECES BAY BLVD	CORPUS CHRISTI	TX	78469-9998	27.799076	-97.428165	
MCALLEN	Slight	78501	1441190	SOUTHERN (G)	770	TEXAS 2	MAIL_PROC	620 E PECAN BLVD	MCALLEN	TX	78501-9997	26.215135	-98.211499	
MCALLEN AUX VMF	Slight	78501	1444231	SOUTHERN (G)	770	TEXAS 2	VEH_MAINT	620 E PECAN BLVD	MCALLEN	TX	78501-9991	26.214415	-98.212254	
AGUA DULCE	Slight	78330	1352441	SOUTHERN (G)	770	TEXAS 2	POST_OFF	1518 2ND ST	AGUA DULCE	TX	78330-9998	27.781427	-97.910847	
ALAMO	Slight	78516	1352552	SOUTHERN (G)	770	TEXAS 2	POST_OFF	423 LOS ALAMOS DR	ALAMO	TX	78516-9998	26.184919	-98.108151	
ALICE	Slight	78332	1352690	SOUTHERN (G)	770	TEXAS 2	POST_OFF	401 E 2ND ST	ALICE	TX	78332-9998	27.752384	-98.072632	
ASHERTON	Slight	78827	1353469	SOUTHERN (G)	780	TEXAS 3	POST_OFF	572 W CARTER ST	ASHERTON	TX	78827-9998	28.442332	-99.759452	
BANQUETE	Slight	78339	1354009	SOUTHERN (G)	770	TEXAS 2	POST_OFF	4376 ELIA ST	BANQUETE	TX	78339-9800	27.80798	-97.792872	
BENAVIDES	Slight	78341	1354627	SOUTHERN (G)	770	TEXAS 2	POST_OFF	404 E MAIN	BENAVIDES	TX	78341-9800	27.59843	-98.410163	
BISHOP	Slight	78343	1355025	SOUTHERN (G)	770	TEXAS 2	POST_OFF	201 S ASH AVE	BISHOP	TX	78343-9998	27.583506	-97.800247	
BROWNSVILLE	Slight	78520	1356105	SOUTHERN (G)	770	TEXAS 2	POST_OFF	1535 E LOS EBANOS BLVD	BROWNSVILLE	TX	78520-9998	25.932001	-97.499026	
BRUNI	Slight	78344	1356137	SOUTHERN (G)	770	TEXAS 2	POST_OFF	204 E 3RD ST	BRUNI	TX	78344-9998	27.425593	-98.840153	
CARRIZO SPRINGS	Slight	78834	1357108	SOUTHERN (G)	780	TEXAS 3	POST_OFF	401 N 5TH ST	CARRIZO SPRINGS	TX	78834-9998	28.524053	-99.859301	
CHAPMAN RANCH	Slight	78347	1357649	SOUTHERN (G)	770	TEXAS 2	POST_OFF	1004 COUNTY ROAD 8A	CHAPMAN RANCH	TX	78347-9800	27.588466	-97.454363	
COMBES	Slight	78535	1358831	SOUTHERN (G)	770	TEXAS 2	POST_OFF	21659 S BUSINESS HIGHWAY 77	COMBES	TX	78535-9801	26.245506	-97.731748	
CONCEPCION	Slight	78349	1435744	SOUTHERN (G)	770	TEXAS 2	POST_OFF	2239 FM 716	CONCEPCION	TX	78349-9998	27.395356	-98.352837	
CORPUS CHRISTI	Slight	78469	1435746	SOUTHERN (G)	770	TEXAS 2	POST_OFF	809 NUECES BAY BLVD	CORPUS CHRISTI	TX	78469-9998	27.798787	-97.427225	
COTULLA	Slight	78014	1359395	SOUTHERN (G)	780	TEXAS 3	POST_OFF	209 N FRONT	COTULLA	TX	78014-9998	28.43768	-99.23464	
DEL MAR	Slight	78045	1432975	SOUTHERN (G)	780	TEXAS 3	POST_OFF	2395 E DEL MAR BLVD	LAREDO	TX	78045-9998	27.57811	-99.460536	
DELMITA	Slight	78536	1360618	SOUTHERN (G)	770	TEXAS 2	POST_OFF	124 DELMITA RD	DELMITA	TX	78536-9998	26.679874	-98.413687	
DONNA	Slight	78537	1361025	SOUTHERN (G)	770	TEXAS 2	POST_OFF	509 N SALINAS BLVD	DONNA	TX	78537-9998	26.177972	-98.042244	
DOWNTOWN BROWNSVILLE	Slight	78520	1435755	SOUTHERN (G)	770	TEXAS 2	POST_OFF	1001 E ELIZABETH ST FL 1	BROWNSVILLE	TX	78520-9995	25.902456	-97.499277	
DOWNTOWN CORPUS CHRISTI	Slight	78401	1361189	SOUTHERN (G)	770	TEXAS 2	POST_OFF	802 N TANGAHUA ST	CORPUS CHRISTI	TX	78401-9998	27.797751	-97.398227	
DOWNTOWN HARLINGEN	Slight	78550	1435758	SOUTHERN (G)	770	TEXAS 2	POST_OFF	221 E VAN BUREN AVE STE 3	HARLINGEN	TX	78550-6898	26.192057	-97.693787	
DOWNTOWN MCALLEN	Slight	78501	1435759	SOUTHERN (G)	770	TEXAS 2	POST_OFF	406 S 12TH ST	MCALLEN	TX	78501-4977	26.199783	-98.233199	
DR H P GARCIA	Slight	78469	1442241	SOUTHERN (G)	770	TEXAS 2	POST_OFF	809 NUECES BAY BLVD	CORPUS CHRISTI	TX	78469-9995	27.798787	-97.427225	
DRISCOLL	Slight	78351	1361322	SOUTHERN (G)	770	TEXAS 2	POST_OFF	201 W MAIN	DRISCOLL	TX	78351-9800	27.67243	-97.751686	
EAGLE PASS	Slight	78852	1361592	SOUTHERN (G)	780	TEXAS 3	POST_OFF	410 S BIBB AVE	EAGLE PASS	TX	78852-9998	28.704217	-100.482502	
EDCOUCH	Slight	78538	1362024	SOUTHERN (G)	770	TEXAS 2	POST_OFF	420 W SANTA ROSA AVE	EDCOUCH	TX	78538-9998	26.294255	-97.964932	
EDINBURG	Slight	78539	1362089	SOUTHERN (G)	770	TEXAS 2	POST_OFF	410 S JACKSON RD	EDINBURG	TX	78539-9998	26.302376	-98.185681	
EL CENTRO	Slight	78040	1362172	SOUTHERN (G)	780	TEXAS 3	POST_OFF	1300 MATAMOROS ST	LAREDO	TX	78040-9998	27.506823	-99.508962	
EL INDI0	Slight	78860	1362180	SOUTHERN (G)	780	TEXAS 3	POST_OFF	18496 FM 1021	EL INDI0	TX	78860-9800	28.515178	-100.311748	
ELSA	Slight	78543	1362488	SOUTHERN (G)	770	TEXAS 2	POST_OFF	706 E EDINBURG AVE	ELSA	TX	78543-9800	26.292955	-97.982809	
ENCINAL	Slight	78019	1362594	SOUTHERN (G)	780	TEXAS 3	POST_OFF	400 MAIN ST	ENCINAL	TX	78019-9800	28.036037	-99.356193	
ENCINO	Slight	78353	1362597	SOUTHERN (G)	770	TEXAS 2	POST_OFF	291 S BUSINESS HIGHWAY 281	ENCINO	TX	78353-9998	26.940129	-98.134759	
FALCON HEIGHTS	Slight	78545	1363064	SOUTHERN (G)	770	TEXAS 2	POST_OFF	582 FM 2098	FALCON HEIGHTS	TX	78545-9800	26.560746	-99.123641	
FALFURRIAS	Slight	78355	1363069	SOUTHERN (G)	770	TEXAS 2	POST_OFF	218 E CHAPOTE ST	FALFURRIAS	TX	78355-9998	27.22751	-98.14199	
FIVE POINTS DPOBU	Slight	78410	1433484	SOUTHERN (G)	770	TEXAS 2	POST_OFF	4101 INTERSTATE HIGHWAY 69 ACCESS RD STE L6	CORPUS CHRISTI	TX	78410-4545	27.856799	-97.631227	
FLOUR BLUFF	Slight	78418	1363581	SOUTHERN (G)	770	TEXAS 2	POST_OFF	10139 SECURITY DR	CORPUS CHRISTI	TX	78418-9998	27.667744	-97.286869	
FREER	Slight	78357	1364129	SOUTHERN (G)	770	TEXAS 2	POST_OFF	320 S MAIN ST	FREER	TX	78357-9998	27.880133	-98.615455	
GARCIASVILLE	Slight	78547	1364408	SOUTHERN (G)	770	TEXAS 2	POST_OFF	6648 FM 1430	GARCIASVILLE	TX	78547-9800	26.323079	-98.706331	
GRULLA	Slight	78548	1365807	SOUTHERN (G)	770	TEXAS 2	POST_OFF	247 FM 2360	GRULLA	TX	78548-9800	26.278498	-98.646343	
GULFWAY	Slight	78412	1365854	SOUTHERN (G)	770	TEXAS 2	POST_OFF	1345 CRESCENT DR	CORPUS CHRISTI	TX	78412-9998	27.704928	-97.360691	
HARGILL	Slight	78549	1366238	SOUTHERN (G)	770	TEXAS 2	POST_OFF	110 N FORBES	HARGILL	TX	78549-9800	26.443606	-98.013182	
HARLINGEN	Slight	78550	1366251	SOUTHERN (G)	770	TEXAS 2	POST_OFF	1502 NEW COMBES HWY	HARLINGEN	TX	78550-9998	26.207912	-97.697774	
HEBRONVILLE	Slight	78361	1366619	SOUTHERN (G)	770	TEXAS 2	POST_OFF	502 N SMITH AVE	HEBRONVILLE	TX	78361-9998	27.311	-98.677871	
HIDALGO	Slight	78557	1366886	SOUTHERN (G)	770	TEXAS 2	POST_OFF	920 E COMA AVE	HIDALGO	TX	78557-9998	26.105784	-98.251467	
KINGSVILLE	Slight	78363	1369125	SOUTHERN (G)	770	TEXAS 2	POST_OFF	103 E KLEBERG AVE	KINGSVILLE	TX	78363-4502	27.516285	-97.867993	
LA BLANCA	Slight	78558	1369341	SOUTHERN (G)	770	TEXAS 2	POST_OFF	13306 HIGHWAY 107	LA BLANCA	TX	78558-9800	26.293322	-98.036999	
LA FERIA	Slight	78559	1369360	SOUTHERN (G)	770	TEXAS 2	POST_OFF	201 W FIRST ST	LA FERIA	TX	78559-9998	26.159318	-97.825102	
LA JOYA	Slight	78560	1369386	SOUTHERN (G)	770	TEXAS 2	POST_OFF	201 N LEO AVE	LA JOYA	TX	78560-9998	26.249027	-98.479404	
LA VILLA	Slight	78562	1369438	SOUTHERN (G)	770	TEXAS 2	POST_OFF	852 S MIKE CHAPA DR	LA VILLA	TX	78562-9800	26.296459	-97.928949	
LAMAR PARK	Slight	78411	1369737	SOUTHERN (G)	770	TEXAS 2	POST_OFF	4801 EVERHART RD	CORPUS CHRISTI	TX	78411-9998	27.719751	-97.381919	
LAREDO	Slight	78041	1369880	SOUTHERN (G)	780	TEXAS 3	POST_OFF	2700 E SAUNDERS ST	LAREDO	TX	78041-9998	27.53142	-99.468888	
LASARA	Slight	78561	1369906	SOUTHERN (G)	770	TEXAS 2	POST_OFF	12056 FM 1015	LASARA	TX	78561-9800	26.465485	-97.911023	
LINN	Slight	78563	1370558	SOUTHERN (G)	770	TEXAS 2	POST_OFF	22005 FM 1017	LINN	TX	78563-9998	26.558141	-98.126447	
LOPEN0	Slight	78564	1370929	SOUTHERN (G)	770	TEXAS 2	POST_OFF	305 1ST ST	LOPEN0	TX	78564-9998	26.711398	-99.110827	
LOS EBANOS	Slight	78565	1370970	SOUTHERN (G)	770	TEXAS 2	POST_OFF	185 ROSENDO BENAVIDEZ ST	LOS EBANOS	TX	78565-5000	26.245608	-98.561055	
LOS FRESNOS	Slight	78566	1370972	SOUTHERN (G)	770	TEXAS 2	POST_OFF	301 W OCEAN BLVD	LOS FRESNOS	TX	78566-9998	26.071652	-97.480068	
LOS INDIOS	Slight	78567	1370976	SOUTHERN (G)	770	TEXAS 2	POST_OFF	810 E US HIGHWAY 281	LOS INDIOS	TX	78567-9800	26.050655	-97.734925	
LOZANO	Slight	78568	1371106	SOUTHERN (G)	770	TEXAS 2	POST_OFF	25698 E BROWN TRACT RD	LOZANO	TX	78568-9800	26.180666	-97.54056	
LYFORD	Slight	78569	1371210	SOUTHERN (G)	770	TEXAS 2	POST_OFF	13461 W BROADWAY	LYFORD	TX	78569-9998	26.408913	-97.79188	
MCALLEN	Slight	78501	1372393	SOUTHERN (G)	770	TEXAS 2	POST_OFF	620 E PECAN BLVD	MCALLEN	TX	78501-9998	26.215135	-98.211499	
MERCEDES	Slight	78570	1372731	SOUTHERN (G)	770	TEXAS 2	POST_OFF	307 STARR ST	MERCEDES	TX	78570-9998	26.155204	-97.912557	
MISSION	Slight	78572	1373388	SOUTHERN (G)	770	TEXAS 2	POST_OFF	901 N FRANCISCO AVE	MISSION	TX	78572-9998	26.214905	-98.322115	
OILTON	Slight	78371	1375952	SOUTHERN (G)	770	TEXAS 2	POST_OFF	118 W LAREDO AVE	OILTON	TX	78371-9800	27.46617	-98.975634	
OLMITO	Slight	78575	1376088	SOUTHERN (G)	770	TEXAS 2	POST_OFF	7955 N EXPRESSWAY 77	OLMITO	TX	78575-5270	26.028423	-97.533743	
ORANGE GROVE	Slight	78372	1376211	SOUTHERN (G)	770	TEXAS 2	POST_OFF	214 S EUGENIA ST	ORANGE GROVE	TX	78372-9998	27.9562	-97.939795	
PENITAS	Slight	78576	1377155	SOUTHERN (G)	770	TEXAS 2	POST_OFF	500 TOM GILL RD	PENITAS	TX	78576-9998	26.248225	-98.444732	
PHARR	Slight	78577	1377358	SOUTHERN (G)	770	TEXAS 2	POST_OFF	301 W PARK AVE	PHARR	TX	78577-9998	26.194528	-98.187175	
PORT ISABEL	Slight	78578	1378084	SOUTHERN (G)	770	TEXAS 2	POST_OFF	103 N MANAUTOU ST	PORT ISABEL	TX	78578-9998	26.076869	-97.209044	
PORTAIRS	Slight	78415	1378046	SOUTHERN (G)	770	TEXAS 2	POST_OFF	4213 S PORT AVE	CORPUS CHRISTI	TX	78415-9998	27.750788		



FACILITY_NAME	Zip5	FACILITY_ID	FAC_AREA_NAME	FAC_DISTRICT_CODE	FAC_DISTRICT_NAME	FACILITY_TYPE	ADDR_PHY_ADDRESS_1	ADDR_PHY_CITY_NAME	ADDR_PHY_STATE_ABBR	ADDR_PHY_ZIPCODE	FAC_LATITUDE	FAC_LONGITUDE	FAC_OWN_LEASE_TEXT
MCALLEN	78501	1441190	SOUTHERN (G)	770	TEXAS 2	MAIL_PROC	620 E PECAN BLVD	MCALLEN	TX	78501-9997	26.215135	-98.211499	
MCALLEN AUX VMF	78501	1444231	SOUTHERN (G)	770	TEXAS 2	VEH_MAINT	620 E PECAN BLVD	MCALLEN	TX	78501-9991	26.214415	-98.212254	
ALAMO	78516	1352552	SOUTHERN (G)	770	TEXAS 2	POST_OFF	423 LOS ALAMOS DR	ALAMO	TX	78516-9998	26.184919	-98.108151	
BENAVIDES	78341	1354627	SOUTHERN (G)	770	TEXAS 2	POST_OFF	404 E MAIN	BENAVIDES	TX	78341-9800	27.59843	-98.410163	
BIG BEND NATIONAL PARK	79834	1354899	SOUTHERN (G)	780	TEXAS 3	POST_OFF	1 HWY 385 PANTHER JCT	BIG BEND NATIONAL PARK	TX	79834-1000	29.322453	-103.207682	
BISHOP	78343	1355025	SOUTHERN (G)	770	TEXAS 2	POST_OFF	201 S ASH AVE	BISHOP	TX	78343-9998	27.583506	-97.800247	
BRUNI	78344	1356137	SOUTHERN (G)	770	TEXAS 2	POST_OFF	204 E 3RD ST	BRUNI	TX	78344-9998	27.425593	-98.840153	
CHAPMAN RANCH	78347	1357649	SOUTHERN (G)	770	TEXAS 2	POST_OFF	1004 COUNTY ROAD 8A	CHAPMAN RANCH	TX	78347-9800	27.588466	-97.454363	
COMBES	78535	1358831	SOUTHERN (G)	770	TEXAS 2	POST_OFF	21659 S BUSINESS HIGHWAY 77	COMBES	TX	78535-9801	26.245506	-97.731748	
CONCEPCION	78349	1435744	SOUTHERN (G)	770	TEXAS 2	POST_OFF	2239 FM 716	CONCEPCION	TX	78349-9998	27.395356	-98.352837	
DEL MAR	78045	1432975	SOUTHERN (G)	780	TEXAS 3	POST_OFF	2395 E DEL MAR BLVD	LAREDO	TX	78045-9998	27.57811	-99.460536	
DELMITA	78536	1360618	SOUTHERN (G)	770	TEXAS 2	POST_OFF	124 DELMITA RD	DELMITA	TX	78536-9998	26.679874	-98.413687	
DONNA	78537	1361025	SOUTHERN (G)	770	TEXAS 2	POST_OFF	509 N SALINAS BLVD	DONNA	TX	78537-9998	26.177972	-98.042244	
DOWNTOWN HARLINGEN	78550	1435758	SOUTHERN (G)	770	TEXAS 2	POST_OFF	221 E VAN BUREN AVE STE 3	HARLINGEN	TX	78550-6898	26.192057	-97.693787	
DOWNTOWN MCALLEN	78501	1435759	SOUTHERN (G)	770	TEXAS 2	POST_OFF	406 S 12TH ST	MCALLEN	TX	78501-4977	26.199783	-98.233199	
DRISCOLL	78351	1361322	SOUTHERN (G)	770	TEXAS 2	POST_OFF	201 W MAIN	DRISCOLL	TX	78351-9800	27.67243	-97.751686	
EDCOUCH	78538	1362024	SOUTHERN (G)	770	TEXAS 2	POST_OFF	420 W SANTA ROSA AVE	EDCOUCH	TX	78538-9998	26.294255	-97.964932	
EDINBURG	78539	1362089	SOUTHERN (G)	770	TEXAS 2	POST_OFF	410 S JACKSON RD	EDINBURG	TX	78539-9998	26.302376	-98.185681	
EL CENTRO	78040	1362172	SOUTHERN (G)	780	TEXAS 3	POST_OFF	1300 MATAMOROS ST	LAREDO	TX	78040-9998	27.506823	-99.508962	
ELSA	78543	1362488	SOUTHERN (G)	770	TEXAS 2	POST_OFF	706 E EDINBURG AVE	ELSA	TX	78543-9800	26.292955	-97.982809	
ENCINO	78353	1362597	SOUTHERN (G)	770	TEXAS 2	POST_OFF	291 S BUSINESS HIGHWAY 281	ENCINO	TX	78353-9998	26.940129	-98.134759	
FALCON HEIGHTS	78545	1363064	SOUTHERN (G)	770	TEXAS 2	POST_OFF	582 FM 2098	FALCON HEIGHTS	TX	78545-9800	26.560746	-99.123641	
FALFURRIAS	78355	1363069	SOUTHERN (G)	770	TEXAS 2	POST_OFF	218 E CHAPOTE ST	FALFURRIAS	TX	78355-9998	27.22751	-98.14199	
FLOUR BLUFF	78418	1363581	SOUTHERN (G)	770	TEXAS 2	POST_OFF	10139 SECURITY DR	CORPUS CHRISTI	TX	78418-9998	27.667744	-97.286869	
GARCIASVILLE	78547	1364408	SOUTHERN (G)	770	TEXAS 2	POST_OFF	6648 FM 1430	GARCIASVILLE	TX	78547-9800	26.323079	-98.706331	
GULFWAY	78412	1365854	SOUTHERN (G)	770	TEXAS 2	POST_OFF	1345 CRESCENT DR	CORPUS CHRISTI	TX	78412-9998	27.704928	-97.360691	
HARGILL	78549	1366238	SOUTHERN (G)	770	TEXAS 2	POST_OFF	110 N FORBES	HARGILL	TX	78549-9800	26.443606	-98.013182	
HARLINGEN	78550	1366251	SOUTHERN (G)	770	TEXAS 2	POST_OFF	1502 NEW COMBES HWY	HARLINGEN	TX	78550-9998	26.207912	-97.697774	
HEBBRONVILLE	78361	1366619	SOUTHERN (G)	770	TEXAS 2	POST_OFF	502 N SMITH AVE	HEBBRONVILLE	TX	78361-9998	27.311	-98.677871	
KINGSVILLE	78363	1369125	SOUTHERN (G)	770	TEXAS 2	POST_OFF	103 E KLEBERG AVE	KINGSVILLE	TX	78363-4502	27.516285	-97.867993	
LA BLANCA	78558	1369341	SOUTHERN (G)	770	TEXAS 2	POST_OFF	13306 HIGHWAY 107	LA BLANCA	TX	78558-9800	26.293322	-98.036999	
LA FERIA	78559	1369360	SOUTHERN (G)	770	TEXAS 2	POST_OFF	201 W FIRST ST	LA FERIA	TX	78559-9998	26.159318	-97.825102	
LA JOYA	78560	1369386	SOUTHERN (G)	770	TEXAS 2	POST_OFF	201 N LEO AVE	LA JOYA	TX	78560-9998	26.249027	-98.479404	
LA VILLA	78562	1369438	SOUTHERN (G)	770	TEXAS 2	POST_OFF	852 S MIKE CHAPA DR	LA VILLA	TX	78562-9800	26.296459	-97.928949	
LAREDO	78041	1369880	SOUTHERN (G)	780	TEXAS 3	POST_OFF	2700 E SAUNDERS ST	LAREDO	TX	78041-9998	27.53142	-99.468888	
LASARA	78561	1369906	SOUTHERN (G)	770	TEXAS 2	POST_OFF	12056 FM 1015	LASARA	TX	78561-9800	26.465485	-97.911023	
LINN	78563	1370558	SOUTHERN (G)	770	TEXAS 2	POST_OFF	22005 FM 1017	LINN	TX	78563-9998	26.558141	-98.126447	
LOPEÑO	78564	1370929	SOUTHERN (G)	770	TEXAS 2	POST_OFF	305 1ST ST	LOPEÑO	TX	78564-9998	26.711398	-99.110827	
LOS FRESNOS	78566	1370972	SOUTHERN (G)	770	TEXAS 2	POST_OFF	301 W OCEAN BLVD	LOS FRESNOS	TX	78566-9998	26.071652	-97.480068	
LOS INDIOS	78567	1370976	SOUTHERN (G)	770	TEXAS 2	POST_OFF	810 E US HIGHWAY 281	LOS INDIOS	TX	78567-9800	26.050655	-97.734925	
LOZANO	78568	1371106	SOUTHERN (G)	770	TEXAS 2	POST_OFF	25698 E BROWN TRACT RD	LOZANO	TX	78568-9800	26.186066	-97.54056	
LYFORD	78569	1371210	SOUTHERN (G)	770	TEXAS 2	POST_OFF	13461 W BROADWAY	LYFORD	TX	78569-9998	26.408913	-97.79188	
MCALLEN	78501	1372393	SOUTHERN (G)	770	TEXAS 2	POST_OFF	620 E PECAN BLVD	MCALLEN	TX	78501-9998	26.215135	-98.211499	
MERCEDES	78570	1372731	SOUTHERN (G)	770	TEXAS 2	POST_OFF	307 STARR ST	MERCEDES	TX	78570-9998	26.155204	-97.912557	
MISSION	78572	1373388	SOUTHERN (G)	770	TEXAS 2	POST_OFF	901 N FRANCISCO AVE	MISSION	TX	78572-9998	26.214905	-98.322115	
OILTON	78371	1375952	SOUTHERN (G)	770	TEXAS 2	POST_OFF	118 W LAREDO AVE	OILTON	TX	78371-9800	27.46617	-98.975634	
OLMITO	78575	1376088	SOUTHERN (G)	770	TEXAS 2	POST_OFF	7955 N EXPRESSWAY 77	OLMITO	TX	78575-5270	26.028423	-97.533743	
PENITAS	78576	1377155	SOUTHERN (G)	770	TEXAS 2	POST_OFF	500 TOM GILL RD	PENITAS	TX	78576-9998	26.248225	-98.444732	
PHARR	78577	1377358	SOUTHERN (G)	770	TEXAS 2	POST_OFF	301 W PARK AVE	PHARR	TX	78577-9998	26.194528	-98.187175	
PORT ISABEL	78578	1378084	SOUTHERN (G)	770	TEXAS 2	POST_OFF	103 N MANAUTOU ST	PORT ISABEL	TX	78578-9998	26.076869	-97.209044	
PREMONT	78375	1378352	SOUTHERN (G)	770	TEXAS 2	POST_OFF	305 S AGNES	PREMONT	TX	78375-9998	27.358374	-98.124485	
PRESIDIO	79845	1378365	SOUTHERN (G)	780	TEXAS 3	POST_OFF	202 E OREILLY ST	PRESIDIO	TX	79845-9800	29.560213	-104.370445	
RAYMONDVILLE	78580	1378884	SOUTHERN (G)	770	TEXAS 2	POST_OFF	705 E HIDALGO AVE	RAYMONDVILLE	TX	78580-9998	26.482387	-97.775417	
REALITOS	78376	1378920	SOUTHERN (G)	770	TEXAS 2	POST_OFF	6417 HIGHWAY 359	REALITOS	TX	78376-9998	27.447666	-98.52457	
RIO GRANDE CITY	78582	1379379	SOUTHERN (G)	770	TEXAS 2	POST_OFF	500 W EISENHOWER ST	RIO GRANDE CITY	TX	78582-9998	26.390303	-98.816167	
RIO HONDO	78583	1379383	SOUTHERN (G)	770	TEXAS 2	POST_OFF	109 E COLORADO ST	RIO HONDO	TX	78583-9998	26.234874	-97.577053	
RIVIERA	78379	1379506	SOUTHERN (G)	770	TEXAS 2	POST_OFF	120 S 7TH ST	RIVIERA	TX	78379-3623	27.297808	-97.813103	
ROMA	78584	1379795	SOUTHERN (G)	770	TEXAS 2	POST_OFF	1724 E GRANT ST	ROMA	TX	78584-9998	26.402903	-98.991191	
SALINENO	78585	1380510	SOUTHERN (G)	770	TEXAS 2	POST_OFF	488 POST OFFICE ST	SALINENO	TX	78585-2500	26.518513	-99.111579	
SAN BENITO	78586	1380583	SOUTHERN (G)	770	TEXAS 2	POST_OFF	200 W HICKS ST	SAN BENITO	TX	78586-9998	26.135641	-97.630801	
SAN ISIDRO	78588	1380610	SOUTHERN (G)	770	TEXAS 2	POST_OFF	5264 FM 1017	SAN ISIDRO	TX	78588-9998	26.71237	-98.44047	
SAN JUAN	78589	1380621	SOUTHERN (G)	770	TEXAS 2	POST_OFF	100 W AMY DR	SAN JUAN	TX	78589-9998	26.202691	-98.153916	
SAN PERLITA	78590	1380644	SOUTHERN (G)	770	TEXAS 2	POST_OFF	14264 FM 2209	SAN PERLITA	TX	78590-9800	26.500858	-97.639468	
SAN YGNACIO	78067	1380656	SOUTHERN (G)	780	TEXAS 3	POST_OFF	4327 N US HIGHWAY 83	SAN YGNACIO	TX	78067-9998	27.048161	-99.438112	
SANTA ELENA	78591	1380749	SOUTHERN (G)	770	TEXAS 2	POST_OFF	4753 FM 1017	SANTA ELENA	TX	78591-9998	26.720216	-98.520785	
SANTA MARIA	78592	1380762	SOUTHERN (G)	770	TEXAS 2	POST_OFF	11175 MILITARY RD	SANTA MARIA	TX	78592-9800	26.078015	-97.847347	
SANTA ROSA	78593	1380772	SOUTHERN (G)	770	TEXAS 2	POST_OFF	214 FM 506	SANTA ROSA	TX	78593-9998	26.255905	-97.825043	
SARITA	78385	1380823	SOUTHERN (G)	770	TEXAS 2	POST_OFF	103 N MALLORY ST	SARITA	TX	78385-9800	27.22276	-97.7913	
SEBASTIAN	78594	1381112	SOUTHERN (G)	770	TEXAS 2	POST_OFF	3476 BUSINESS 77	SEBASTIAN	TX	78594-9800	26.34249	-97.790248	
SOUTH PADRE ISLAND	78597	1435867	SOUTHERN (G)	770	TEXAS 2	POST_OFF	4701 PADRE BLVD	SOUTH PADRE ISLAND	TX	78597-9998	26.120082	-97.170892	
SOUTHSIDE	78413	1382392	SOUTHERN (G)	770	TEXAS 2	POST_OFF	6742 WEBER RD	CORPUS CHRISTI	TX	78413-9998	27.695496	-97.414221	
SULLIVAN CITY	78595	1383859	SOUTHERN (G)	770	TEXAS 2	POST_OFF	200 CENIZOS DR	SULLIVAN CITY	TX	78595-9998	26.303912	-98.56202	
TERLINGUA	79852	1384440	SOUTHERN (G)	780	TEXAS 3	POST_OFF	53600 TX HIGHWAY 118	TERLINGUA	TX	79852-9998	29.331879	-103.534349	
WESLACO	78596	1386925	SOUTHERN (G)	770	TEXAS 2	POST_OFF	109 N BORDER AVE	WESLACO	TX	78596-9998	26.162843	-97.999391	
ZAPATA	78076	1388569	SOUTHERN (G)	780	TEXAS 3	POST_OFF	810 N US HIGHWAY 83	ZAPATA	TX	78076-9998	26.903739	-99.268366	