



## NATIONAL ASSOCIATION OF POSTAL SUPERVISORS

*National Headquarters*  
1727 KING STREET, SUITE 400  
ALEXANDRIA, VA 22314-2753  
(703) 836-9660

August 21, 2023

### **Board Memo 104-2023: Tropical Storm Hilary Impacting the West Coast**

#### **Executive Board,**

NAPS has received information regarding tropical storm Hilary currently impacting California. Please see below.

Attached is the 8/20/23 – Sunday 5:00 PM EST forecast maps for Tropical Storm Hilary showing the forecast track and rainfall.

The attached excel spreadsheet lists all facilities that fall within the area forecasted to experience tropical storm force winds (i.e. greater than 39 mph) or if they fall within the storm eye track area.

A brief explanation of the specific hurricane map is included on the second page. However, please note that some features described may not be displayed in the current map due to non-availability of data.

At 200 PM PDT (2100 UTC), the center of Tropical Storm Hilary was located about 115 miles SSE of San Diego, California. Hilary is moving toward the north near 23 mph and the storm is expected to accelerate even more as it moves north-northwestward to northward during the next day or so.

On the forecast track, the center of Hilary will move across southern California in the next few hours.

Maximum sustained winds are near 60 mph with higher gusts. Weakening is expected to continue, but Hilary is forecast to remain a tropical storm while it moves across southern California.

Tropical-storm-force winds extend outward up to 230 miles from the center. A sustained wind of 47 mph (75 km/h) with a gust of 70 mph (113 km/h) was reported at Sill Hill, California. A sustained wind of 47 mph (75 km/h) with a gust of 72 mph was reported at Hauser Mountain, California.

The estimated minimum central pressure is 990 mb.

Our prayers are with those being impacted by the ongoing natural disasters effecting the west coast.

Thank you, and be safe.

NAPS Headquarters



**The Track Map** displays Key USPS facility locations that an upcoming Tropical Storm may potentially impact over the next 120 hours. All listed facilities fall within the Forecast Error Cone (Eye Track) area or wind speed areas of greater than 50% probability.

**The Wind Swath layer** is generated from the Tropical Cyclone Wind Speed Probabilities graphic product published by National Hurricane Center (<https://nhc.noaa.gov>). This layer displays areas where probabilities of sustained (1-minute average) surface (10-meter elevation) wind speeds of at least 39 mph (tropical storm force) and 74 mph (hurricane force) at individual locations in the Atlantic and eastern North Pacific basins.

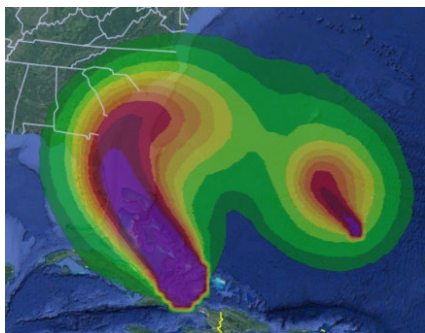


Figure 1: Full Dataset published by National Hurricane Center (NHC)

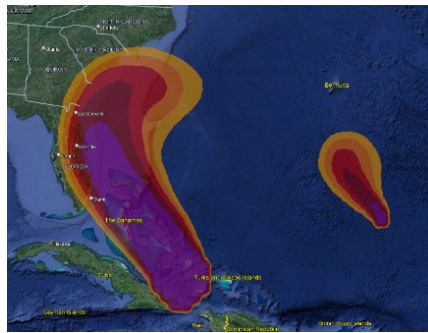


Figure 2: 50% Wind probability area used for identifying potentially impacted facilities

**Tropical Storm forecast** data are obtained from National Hurricane Center (<https://nhc.noaa.gov>) advisories published at least four times daily during hurricane season.

**The Eye Track** displays the probable track of the center of a tropical storm. It is formed by connecting circles centered on each forecast point. Each circle uses National Hurricane Center's (NHC) historical (5-year) track error data.

The actual storm center position will be within the circle 67% of the time. Do note that impacts can occur well outside the area enclosed by the cone. The storm center is expected to be outside the cone about 1/3 of the time.

Forecast Error Cones tend to display an unrealistically large land area when making landfall in the Gulf of Mexico. As such, the Office of National Preparedness (ONP) does not include it for identifying impacted facilities for

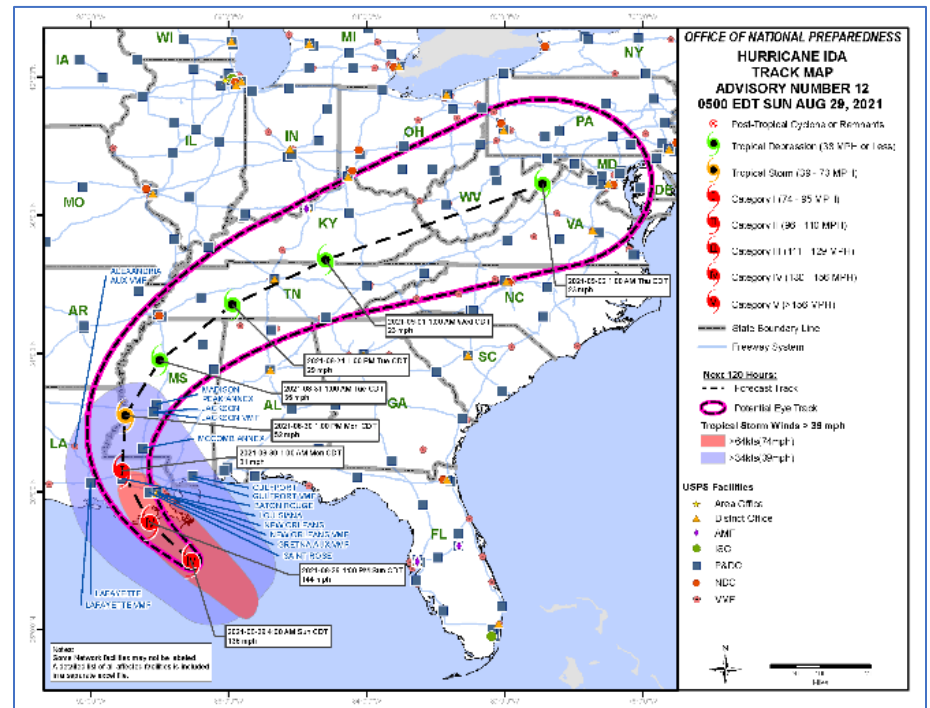


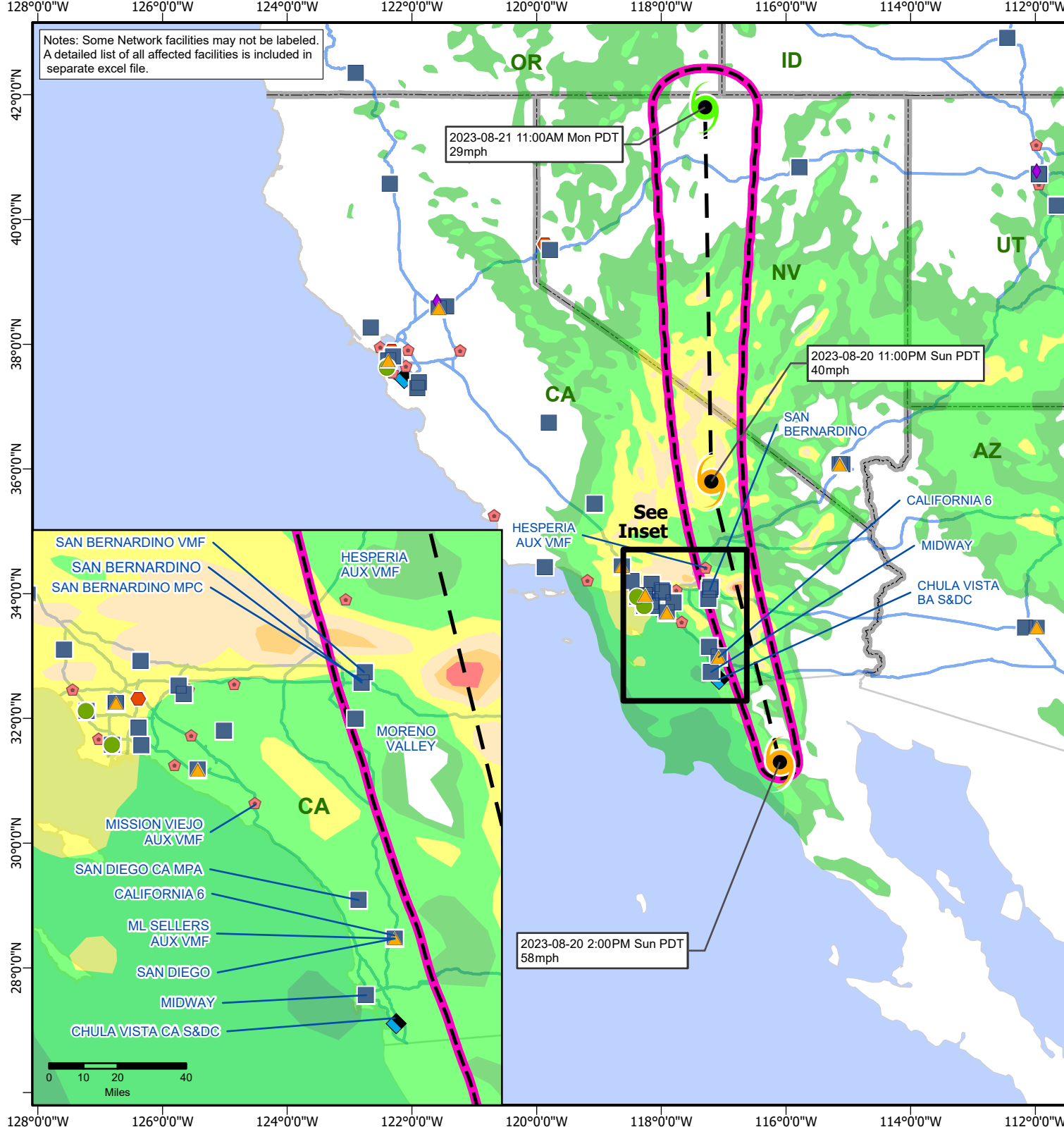
Figure 3: Tropical Storms making landfall in Gulf of Mexico coast with long forecast Eye Track.

storms that make landfall in the Gulf of Mexico; instead, only the Wind Swath layer is used.

**Critical USPS Facilities** data are generated from a database made available through USPS Electronic Product Fulfillment (EPF). The Weston mapping team updates this data quarterly.

**Note:**

The Weston mapping teams make every effort to label all impacted facilities on the map. However, due to mapping time constraints and labeling complexity, some locations may not be labeled. The attached spreadsheet contains a complete list of impacted facilities.



Notes: Some Network facilities may not be labeled. A detailed list of all affected facilities is included in separate excel file.

# National Hurricane Center RAINFALL Map

## TROPICAL STORM HILARY

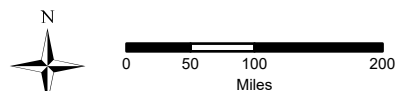
### ADVISORY NUMBER 18

#### 1700 EDT SUN AUG 20, 2023

#### Next 120 Hours:

- - - Forecast Track
- Potential Eye Track
- Post-Tropical Cyclone or Remnants
- Tropical Depression (38 MPH or Less)
- Tropical Storm (39 - 73 MPH)
- Category I (74 - 95 MPH)
- Category II (96 - 110 MPH)
- Category III (111 - 129 MPH)
- Category IV (130 - 156 MPH)
- Category V (>156 MPH)
- Freeway System
- State Boundary Line

| Overlay of USPS Facilities | 120 Hour Rainfall (Inches) |
|----------------------------|----------------------------|
| Area Office                | 0.51 - 1.00"               |
| District Office            | 1.01 - 2.00"               |
| AMF                        | 2.01 - 3.00"               |
| ISC                        | 3.01 - 5.00"               |
| P&DC                       | 5.01 - 7.00"               |
| NDC                        | 7.01 - 10.00"              |
| SDC                        | 10.01 - 15.00"             |
| VMF                        | 15.01 - 20.00"             |
|                            | 20.01 - 50.00"             |



Office of National Preparedness  
Produced by Weston Solutions



**The Rainfall Map** displays Key USPS Facility locations impacted by an upcoming tropical storm, and rainfall forecast for the next 120 hours. All listed facilities fall within the Forecast Error Cone (Eye Track) area or wind speed areas of greater than 50% probability. You may find some labeled facilities falling outside the Eye Track because Wind Swath area is outside the Eye Track area.

**Tropical Storm forecast** data are obtained from the National Hurricane Center (NHC) (<https://nhc.noaa.gov>). The NHC publishes advisories at least four times daily during hurricane season, however response mapping for ONP is generally done three times every day – 0500, 1100 and 1700 eastern time. All storm locations are color coded by their wind speeds shown in the legend.

**The Eye Track** displays the probable track of the center of a tropical storm. It is formed by connecting circles centered on each forecast point. Each circle uses National Hurricane Center’s (NHC) historical (5-year) track error data.

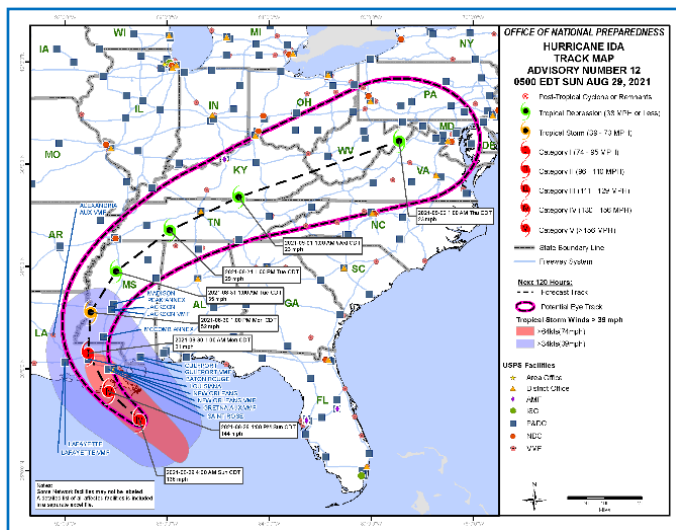
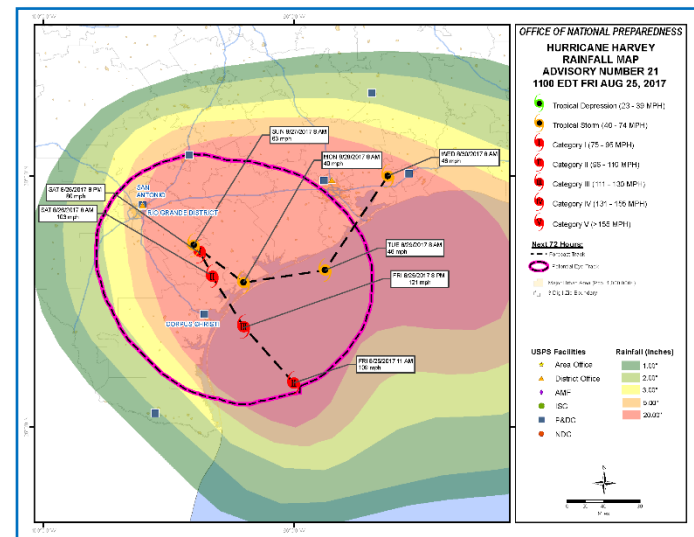


Figure 1: Tropical Storms making landfall in Gulf of Mexico coast with long forecast Eye Track. The actual storm center position will be within the circle 67% of the time. Do note that impacts can occur well outside the area enclosed by the cone. The storm center is expected to be outside the cone about 1/3 of the time.

Forecast Error Cones tend to display an unrealistically large land area when making landfall in the Gulf of Mexico. As such, the Office of National

Preparedness (ONP) does not include it for identifying impacted facilities for storms that make landfall in the Gulf of Mexico; instead, only the Wind Swath layer is used. Wind swath layer however, is not displayed in Rainfall map.

**Rainfall forecast** data are obtained from National Weather Service’s Weather Prediction Center (<https://www.wpc.ncep.noaa.gov>), published twice daily. The rainfall layer shows the total precipitation expected to fall in next five days (120 hours). Weather anomalies around a storm may cause areas far outside of impact zone receive abnormal precipitation. The rainfall layer is a good way to identify such locations. For example see Hurricane Harvey rainfall map below:



**Critical USPS Facilities** data are generated from a database made available through USPS Electronic Product Fulfillment (EPF). The Weston mapping team updates this data quarterly.

**Note:**

The Weston mapping teams make every effort to label all impacted facilities on the map. However, due to mapping time constraints and labeling complexity, some locations may not be labeled. The attached spreadsheet contains a complete list of impacted facilities.

| FAC_FACILITY_NAME            | Zip5  | FACILITY_ID | FAC_AREA_NAME | FAC_DISTRICT_CODE | FAC_DISTRICT_NAME | FAC_FACILITY_TYPE | ADDR_PHY_ADDRESS_1            | ADDR_PHY_CITY_NAME | ADDR_PHY_STATE_ABBR | ADDR_PHY_ZIPCODE | FAC_LATITUDE | FAC_LONGITUDE | FAC_OWN_LEASE_TEXT |
|------------------------------|-------|-------------|---------------|-------------------|-------------------|-------------------|-------------------------------|--------------------|---------------------|------------------|--------------|---------------|--------------------|
| CALIFORNIA 6                 | 92199 | 1440923     | WESTPAC (E)   | 920               | CALIFORNIA 6      | ADMIN             | 11251 RANCHO CARMEL DR        | SAN DIEGO          | CA                  | 92199-9990       | 32.983758    | -117.080821   |                    |
| MIDWAY                       | 92110 | 1444142     | WESTPAC (E)   | 920               | CALIFORNIA 6      | MAIL_PROC         | 2535 MIDWAY DR                | SAN DIEGO          | CA                  | 92110-9995       | 32.745647    | -117.202022   |                    |
| MORENO VALLEY                | 92553 | 1459516     | WESTPAC (E)   | 920               | CALIFORNIA 6      | MAIL_PROC         | 23800 CACTUS AVE              | MORENO VALLEY      | CA                  | 92553-9995       | 33.911479    | -117.245842   |                    |
| SAN BERNARDINO               | 92403 | 1441482     | WESTPAC (E)   | 920               | CALIFORNIA 6      | MAIL_PROC         | 1900 W REDLANDS BLVD          | SAN BERNARDINO     | CA                  | 92403-9996       | 34.064024    | -117.220226   |                    |
| SAN BERNARDINO CA MPA        | 92346 | 1569781     | WESTPAC (E)   | 920               | CALIFORNIA 6      | MAIL_PROC         | 27400 5TH ST                  | HIGHLAND           | CA                  | 92346-4204       | 34.108157    | -117.206239   |                    |
| SAN DIEGO                    | 92199 | 1441483     | WESTPAC (E)   | 920               | CALIFORNIA 6      | MAIL_PROC         | 11251 RANCHO CARMEL DR        | SAN DIEGO          | CA                  | 92199-9992       | 32.983758    | -117.080821   |                    |
| SAN DIEGO CA MPA             | 92081 | 1569779     | WESTPAC (E)   | 920               | CALIFORNIA 6      | MAIL_PROC         | 2611 BUSINESS PARK DR         | VISTA              | CA                  | 92081-7817       | 33.146762    | -117.232266   |                    |
| CHULA VISTA CA S&DC          | 91910 | 1579652     | WESTPAC (E)   | 920               | CALIFORNIA 6      | S & DC            | 750 3RD AVE                   | CHULA VISTA        | CA                  | 91910-9900       | 32.62558     | -117.074657   |                    |
| HESPERIA AUX VMF             | 92345 | 1444607     | WESTPAC (E)   | 920               | CALIFORNIA 6      | VEH_MAINT         | 17240 OLIVE ST                | HESPERIA           | CA                  | 92345-9997       | 34.416549    | -117.287705   |                    |
| MISSION VIEJO AUX VMF        | 92690 | 1443812     | WESTPAC (E)   | 926               | CALIFORNIA 4      | VEH_MAINT         | 28081 MARGUERITE PKWY         | MISSION VIEJO      | CA                  | 92690-9998       | 33.55345     | -117.671305   |                    |
| ML SELLERS AUX VMF           | 92199 | 1440916     | WESTPAC (E)   | 920               | CALIFORNIA 6      | VEH_MAINT         | 11251 RANCHO CARMEL DR        | SAN DIEGO          | CA                  | 92199-9721       | 32.983758    | -117.080821   |                    |
| SAN BERNARDINO VMF           | 92403 | 1440914     | WESTPAC (E)   | 920               | CALIFORNIA 6      | VEH_MAINT         | 1900 W REDLANDS BLVD          | SAN BERNARDINO     | CA                  | 92403-9721       | 34.065375    | -117.22021    |                    |
| 14 AREA                      | 92055 | 1470641     | WESTPAC (E)   | 920               | CALIFORNIA 6      | POST_OFF          | 1482 16TH ST                  | CAMP PENDLETON     | CA                  | 92055-0200       | 33.313064    | -117.306354   |                    |
| 16 AREA                      | 92055 | 1470640     | WESTPAC (E)   | 920               | CALIFORNIA 6      | POST_OFF          | 16840 7TH ST                  | CAMP PENDLETON     | CA                  | 92055-0206       | 33.295951    | -117.320687   |                    |
| ADELANTO                     | 92301 | 1352384     | WESTPAC (E)   | 920               | CALIFORNIA 6      | POST_OFF          | 11530 RANCHO RD               | ADELANTO           | CA                  | 92301-2729       | 34.560239    | -117.413248   |                    |
| AGUANGA                      | 92536 | 1352444     | WESTPAC (E)   | 920               | CALIFORNIA 6      | POST_OFF          | 45600 HIGHWAY 79              | AGUANGA            | CA                  | 92536-9998       | 33.442858    | -116.864564   |                    |
| ALPINE                       | 91901 | 1352816     | WESTPAC (E)   | 920               | CALIFORNIA 6      | POST_OFF          | 2127 ARNOLD WAY               | ALPINE             | CA                  | 91901-9998       | 32.834778    | -116.768272   |                    |
| ALTA LOMA                    | 91701 | 1352832     | WESTPAC (E)   | 926               | CALIFORNIA 4      | POST_OFF          | 6649 AMETHYST AVE             | RANCHO CUCAMONGA   | CA                  | 91701-9998       | 34.133399    | -117.597892   |                    |
| ANDREW JACKSON               | 92115 | 1353066     | WESTPAC (E)   | 920               | CALIFORNIA 6      | POST_OFF          | 6401 EL CAJON BLVD            | SAN DIEGO          | CA                  | 92115-9998       | 32.764126    | -117.059998   |                    |
| ANGELUS OAKS                 | 92305 | 1353082     | WESTPAC (E)   | 920               | CALIFORNIA 6      | POST_OFF          | 37696 STATE HIGHWAY 38        | ANGELUS OAKS       | CA                  | 92305-9998       | 34.149596    | -116.98061    |                    |
| ANZA                         | 92539 | 1353174     | WESTPAC (E)   | 920               | CALIFORNIA 6      | POST_OFF          | 38775 CONTRERAS RD            | ANZA               | CA                  | 92539-9998       | 33.55866     | -116.675011   |                    |
| APPLE VALLEY                 | 92307 | 1353196     | WESTPAC (E)   | 920               | CALIFORNIA 6      | POST_OFF          | 22099 US HIGHWAY 18           | APPLE VALLEY       | CA                  | 92307-9998       | 34.499506    | -117.180906   |                    |
| ARLINGTON                    | 92503 | 1353363     | WESTPAC (E)   | 920               | CALIFORNIA 6      | POST_OFF          | 10275 HOLE AVE                | RIVERSIDE          | CA                  | 92503-3457       | 33.915544    | -117.463622   |                    |
| AUSTIN                       | 89310 | 1353728     | WESTPAC (E)   | 890               | NV-UT             | POST_OFF          | 166 MAIN ST                   | AUSTIN             | NV                  | 89310-9995       | 39.490671    | -117.069211   |                    |
| BAKER                        | 92309 | 1353896     | WESTPAC (E)   | 920               | CALIFORNIA 6      | POST_OFF          | 1 LAKEVIEW DR                 | BAKER              | CA                  | 92309-9998       | 35.278479    | -116.05527    |                    |
| BANNING                      | 92220 | 1354004     | WESTPAC (E)   | 920               | CALIFORNIA 6      | POST_OFF          | 176 N ALESSANDRO ST           | BANNING            | CA                  | 92220-5524       | 33.926975    | -116.874146   |                    |
| BARB                         | 92222 | 1354031     | WESTPAC (E)   | 920               | CALIFORNIA 6      | POST_OFF          | 1280 BARB RD                  | BARB               | CA                  | 92222-9800       | 32.795437    | -114.555798   |                    |
| BARSTOW                      | 92311 | 1354114     | WESTPAC (E)   | 920               | CALIFORNIA 6      | POST_OFF          | 425 S 2ND AVE                 | BARSTOW            | CA                  | 92311-2891       | 34.8946      | -117.025845   |                    |
| BATTLE MOUNTAIN              | 89820 | 1354212     | WESTPAC (E)   | 890               | NV-UT             | POST_OFF          | 810 SUNSET DR                 | BATTLE MOUNTAIN    | NV                  | 89820-2617       | 40.637018    | -116.943229   |                    |
| BEATTY                       | 89003 | 1354339     | WESTPAC (E)   | 890               | NV-UT             | POST_OFF          | 600 E HWY 95 N                | BEATTY             | NV                  | 89003-0107       | 36.912418    | -116.754781   |                    |
| BEAUMONT                     | 92223 | 1354347     | WESTPAC (E)   | 920               | CALIFORNIA 6      | POST_OFF          | 950 BEAUMONT AVE              | BEAUMONT           | CA                  | 92223-9998       | 33.934799    | -116.976734   |                    |
| BIG BEAR CITY                | 92314 | 1354894     | WESTPAC (E)   | 920               | CALIFORNIA 6      | POST_OFF          | 120 W COUNTRY CLUB BLVD       | BIG BEAR CITY      | CA                  | 92314-9998       | 34.261412    | -116.846668   |                    |
| BIG BEAR LAKE                | 92315 | 1354896     | WESTPAC (E)   | 920               | CALIFORNIA 6      | POST_OFF          | 472 PINE KNOT BLVD            | BIG BEAR LAKE      | CA                  | 92315-9996       | 34.244229    | -116.911717   |                    |
| BLOOMINGTON                  | 92316 | 1355205     | WESTPAC (E)   | 920               | CALIFORNIA 6      | POST_OFF          | 10191 LINDEN AVE              | BLOOMINGTON        | CA                  | 92316-1891       | 34.069115    | -117.40045    |                    |
| BLUE JAY                     | 92317 | 1355247     | WESTPAC (E)   | 920               | CALIFORNIA 6      | POST_OFF          | 27177 STATE HIGHWAY 189 STE F | BLUE JAY           | CA                  | 92317-0017       | 34.245715    | -117.209775   |                    |
| BLYTHE                       | 92225 | 1355297     | WESTPAC (E)   | 920               | CALIFORNIA 6      | POST_OFF          | 200 E MURPHY ST               | BLYTHE             | CA                  | 92225-9998       | 33.611654    | -114.59512    |                    |
| BONITA                       | 91902 | 1355401     | WESTPAC (E)   | 920               | CALIFORNIA 6      | POST_OFF          | 5073 CENTRAL AVE              | BONITA             | CA                  | 91902-9998       | 32.669643    | -117.021007   |                    |
| BONSALL                      | 92003 | 1355417     | WESTPAC (E)   | 920               | CALIFORNIA 6      | POST_OFF          | 5521 MISSION RD STE D         | BONSALL            | CA                  | 92003-9998       | 33.290597    | -117.226712   |                    |
| BORREGO SPRINGS              | 92004 | 1355459     | WESTPAC (E)   | 920               | CALIFORNIA 6      | POST_OFF          | 2599 COUNTRY CLUB RD          | BORREGO SPRINGS    | CA                  | 92004-9998       | 33.254566    | -116.378671   |                    |
| BOSTONIA                     | 92021 | 1355473     | WESTPAC (E)   | 920               | CALIFORNIA 6      | POST_OFF          | 867 N 2ND ST                  | EL CAJON           | CA                  | 92021-9998       | 32.806835    | -116.935333   |                    |
| BOLLEVARD                    | 91905 | 1355496     | WESTPAC (E)   | 920               | CALIFORNIA 6      | POST_OFF          | 39550 OLD HIGHWAY 80 STE A    | BOLLEVARD          | CA                  | 91905-9666       | 32.668645    | -116.297009   |                    |
| BRAWLEY                      | 92227 | 1355721     | WESTPAC (E)   | 920               | CALIFORNIA 6      | POST_OFF          | 401 MAIN ST                   | BRAWLEY            | CA                  | 92227-9998       | 32.978986    | -115.534944   |                    |
| BROOKS STREET                | 92054 | 1356042     | WESTPAC (E)   | 920               | CALIFORNIA 6      | POST_OFF          | 211 BROOKS ST                 | OCEANSIDE          | CA                  | 92054-9998       | 33.198978    | -117.368341   |                    |
| CABAZON                      | 92230 | 1356551     | WESTPAC (E)   | 920               | CALIFORNIA 6      | POST_OFF          | 50360 RAMONA RD               | CABAZON            | CA                  | 92230-9998       | 33.917498    | -116.783243   |                    |
| CALEXICO                     | 92231 | 1356620     | WESTPAC (E)   | 920               | CALIFORNIA 6      | POST_OFF          | 1101 OLLIE AVE                | CALEXICO           | CA                  | 92231-9998       | 32.679418    | -115.502953   |                    |
| CALIMESA                     | 92320 | 1356641     | WESTPAC (E)   | 920               | CALIFORNIA 6      | POST_OFF          | 600 W AVENUE L                | CALIMESA           | CA                  | 92320-1149       | 33.999752    | -117.060966   |                    |
| CALIPATRIA                   | 92233 | 1356643     | WESTPAC (E)   | 920               | CALIFORNIA 6      | POST_OFF          | 190 W MAIN ST                 | CALIPATRIA         | CA                  | 92233-9998       | 33.126001    | -115.516231   |                    |
| CAMP HORNO                   | 92055 | 1470644     | WESTPAC (E)   | 920               | CALIFORNIA 6      | POST_OFF          | 53507 C ST                    | CAMP PENDLETON     | CA                  | 92055-0203       | 33.376583    | -117.477333   |                    |
| CAMP LAS FLORES              | 92055 | 1470645     | WESTPAC (E)   | 920               | CALIFORNIA 6      | POST_OFF          | 4153 NELSON ST                | CAMP PENDLETON     | CA                  | 92055-0204       | 33.288861    | -117.440639   |                    |
| CAMP LAS PULGAS              | 92055 | 1470643     | WESTPAC (E)   | 920               | CALIFORNIA 6      | POST_OFF          | 43507 BROWN ST                | CAMP PENDLETON     | CA                  | 92055-0202       | 33.350972    | -117.410694   |                    |
| CAMP MARGARITA               | 92055 | 1470642     | WESTPAC (E)   | 920               | CALIFORNIA 6      | POST_OFF          | 33307 A ST                    | CAMP PENDLETON     | CA                  | 92055-0201       | 33.310417    | -117.36625    |                    |
| CAMP PENDLETON               | 92055 | 1451711     | WESTPAC (E)   | 920               | CALIFORNIA 6      | POST_OFF          | 16840 USPS BLDG 16840         | CAMP PENDLETON     | CA                  | 92055-0013       | 33.295951    | -117.320687   |                    |
| CAMP SAN MATEO               | 92055 | 1470646     | WESTPAC (E)   | 920               | CALIFORNIA 6      | POST_OFF          | 62307 SAN MATEO RD            | CAMP PENDLETON     | CA                  | 92055-0205       | 33.425306    | -117.554278   |                    |
| CAMPO                        | 91906 | 1356807     | WESTPAC (E)   | 920               | CALIFORNIA 6      | POST_OFF          | 951 JEB STUART RD             | CAMPO              | CA                  | 91906-9998       | 32.607282    | -116.470872   |                    |
| CAPISTRANO BEACH             | 92624 | 1440439     | WESTPAC (E)   | 926               | CALIFORNIA 4      | POST_OFF          | 34281 DOHENY PARK RD          | CAPISTRANO BEACH   | CA                  | 92624-2200       | 33.465202    | -117.678752   |                    |
| CARDIFF BY THE SEA           | 92007 | 1546076     | WESTPAC (E)   | 920               | CALIFORNIA 6      | POST_OFF          | 135 LIVERPOOL DR STE A        | CARDIFF BY THE SEA | CA                  | 92007-1843       | 33.021398    | -117.281661   |                    |
| CARLSBAD                     | 92008 | 1357039     | WESTPAC (E)   | 920               | CALIFORNIA 6      | POST_OFF          | 2772 ROOSEVELT ST             | CARLSBAD           | CA                  | 92008-9998       | 33.162741    | -117.349156   |                    |
| CARMEL MOUNTAIN POSTAL STORE | 92199 | 1373421     | WESTPAC (E)   | 920               | CALIFORNIA 6      | POST_OFF          | 11251 RANCHO CARMEL DR        | SAN DIEGO          | CA                  | 92199-9709       | 32.983758    | -117.080821   |                    |
| CARMEL VALLEY                | 92130 | 1444330     | WESTPAC (E)   | 920               | CALIFORNIA 6      | POST_OFF          | 3880 VALLEY CENTRE DR STE 202 | SAN DIEGO          | CA                  | 92130-3310       | 32.938375    | -117.232555   |                    |
| CARMEL VALLEY CARRIER ANNEX  | 92121 | 1382072     | WESTPAC (E)   | 920               | CALIFORNIA 6      | POST_OFF          | 10807 VISTA SORRENTO PKWY     | SAN DIEGO          | CA                  | 92121-9997       | 32.904148    | -117.223239   |                    |
| CATHEDRAL CITY               | 92234 | 1357294     | WESTPAC (E)   | 920               | CALIFORNIA 6      | POST_OFF          | 33490 DATE PALM DR            | CATHEDRAL CITY     | CA                  | 92234-9998       | 33.805653    | -116.457237   |                    |
| CEDAR GLEN                   | 92321 | 1357363     | WESTPAC (E)   | 920               | CALIFORNIA 6      | POST_OFF          | 28982 HOOK CREEK RD           | CEDAR GLEN         | CA                  | 92321-0400       | 34.25493     | -117.170939   |                    |
| CEDARRINES PARK              | 92322 | 1440444     | WESTPAC (E)   | 920               | CALIFORNIA 6      | POST_OFF          | 201 NARDY LN                  | CEDARRINES PARK    | CA                  | 92322-0001       | 34.249926    | -117.325705   |                    |
| CHINO                        | 91708 | 1357965     | WESTPAC (E)   | 926               | CALIFORNIA 4      | POST_OFF          | 5375 WALNUT AVE               | CHINO              | CA                  | 91708-9998       | 34.02583     | -117.687751   |                    |
| CHULA VISTA                  | 91910 | 1358029     | WESTPAC (E)   | 920               | CALIFORNIA 6      | POST_OFF          | 750 3RD AVE                   | CHULA VISTA        | CA                  | 91910-9998       | 32.62551     | -117.074593   |                    |
| CITRUS                       | 92877 | 1358089     | WESTPAC (E)   | 926               | CALIFORNIA 4      | POST_OFF          | 1941 CALIFORNIA AVE           | CORONA             | CA                  | 92877-9998       | 33.853324    | -117.538461   |                    |
| CITY HEIGHTS                 | 92105 | 1358094     | WESTPAC (E)   | 920               | CALIFORNIA 6      | POST_OFF          | 4193 UNIVERSITY AVE           | SAN DIEGO          | CA                  | 92105-9998       | 32.749417    | -117.10483    |                    |
| COACHELLA                    | 92236 | 1358477     | WESTPAC (E)   | 920               | CALIFORNIA 6      | POST_OFF          | 1412 6TH ST                   | COACHELLA          | CA                  | 92236-9998       | 33.678053    | -116.177303   |                    |
| COLLEGE GROVE CENTER         | 92115 | 1358652     | WESTPAC (E)   | 920               | CALIFORNIA 6      | POST_OFF          | 3426 COLLEGE AVE              | SAN DIEGO          | CA                  | 92115-9997       | 32.741983    | -117.056306   |                    |
| COLTON                       | 92324 | 1358758     | WESTPAC (E)   | 920               | CALIFORNIA 6      | POST_OFF          | 265 N 7TH ST                  | COLTON             | CA                  | 92324-2952       | 34.067967    | -117.326308   |                    |
| CORONA                       | 92878 | 1359305     | WESTPAC (E)   | 926               | CALIFORNIA 4      | POST_OFF          | 414 W GRAND BLVD              | CORONA             | CA                  | 92878-9998       | 33.877967    | -117.574245   |                    |
| CORONADO                     | 92118 | 1440479     | WESTPAC (E)   | 920               | CALIFORNIA 6      | POST_OFF          | 1320 YNEZ PL                  | CORONADO           | CA                  | 92118-9998       | 32.683485    | -117.177575   |                    |
| COVE                         | 92253 | 1441666     | WESTPAC (E)   | 920               | CALIFORNIA 6      | POST_OFF          | 51321 AVENIDA BERMUDAS        | LA QUINTA          | CA                  | 92253-9997       | 33.675724    | -116.303982   |                    |
| CRESTLINE                    | 92325 | 1359812     | WESTPAC (E)   | 920               | CALIFORNIA 6      | POST_OFF          | 23921 LAKE DR                 | CRESTLINE          | CA                  | 92325-0677       | 34.24273     | -117.281361   |                    |
| DAGGETT                      | 92327 | 1360146     | WESTP         |                   |                   |                   |                               |                    |                     |                  |              |               |                    |

|                          |       |         |             |     |              |          |                                  |                        |    |            |           |             |
|--------------------------|-------|---------|-------------|-----|--------------|----------|----------------------------------|------------------------|----|------------|-----------|-------------|
| DESCANSO                 | 91916 | 1360748 | WESTPAC (E) | 920 | CALIFORNIA 6 | POST_OFF | 24680 VIEJAS GRADE RD STE A      | DESCANSO               | CA | 91916-9998 | 32.853507 | -116.615649 |
| DESERT CENTER            | 92239 | 1360750 | WESTPAC (E) | 920 | CALIFORNIA 6 | POST_OFF | 44300 RAGSDALE RD                | DESERT CENTER          | CA | 92239-0400 | 33.713562 | -115.402351 |
| DESERT HOT SPRINGS       | 92240 | 1360752 | WESTPAC (E) | 920 | CALIFORNIA 6 | POST_OFF | 66311 TWO BUNCH PALMS TRL        | DESERT HOT SPRINGS     | CA | 92240-9998 | 33.946292 | -116.50485  |
| DOWNTOWN ONTARIO         | 91762 | 1440495 | WESTPAC (E) | 926 | CALIFORNIA 4 | POST_OFF | 123 W HOLT BLVD                  | ONTARIO                | CA | 91762-9998 | 34.063092 | -117.652087 |
| DOWNTOWN RIVERSIDE       | 92501 | 1379468 | WESTPAC (E) | 920 | CALIFORNIA 6 | POST_OFF | 3890 ORANGE ST                   | RIVERSIDE              | CA | 92501-9998 | 33.980411 | -117.373466 |
| DOWNTOWN SAN DIEGO       | 92101 | 1361233 | WESTPAC (E) | 920 | CALIFORNIA 6 | POST_OFF | 815 E ST                         | SAN DIEGO              | CA | 92101-9998 | 32.714238 | -117.156886 |
| DULZURA                  | 91917 | 1361416 | WESTPAC (E) | 920 | CALIFORNIA 6 | POST_OFF | 17015 HIGHWAY 94                 | DULZURA                | CA | 91917-9998 | 32.644014 | -116.781033 |
| EASTLAKE                 | 91914 | 1358027 | WESTPAC (E) | 920 | CALIFORNIA 6 | POST_OFF | 830 KUHND DR                     | CHULA VISTA            | CA | 91914-9998 | 32.652952 | -116.967496 |
| EHRENBERG                | 85334 | 1362157 | WESTPAC (E) | 852 | AZ-NM        | POST_OFF | 49440 EHRENBERG RD               | EHRENBERG              | AZ | 85334-9600 | 33.617658 | -114.506583 |
| EL CAJON                 | 92020 | 1362169 | WESTPAC (E) | 920 | CALIFORNIA 6 | POST_OFF | 401 W LEXINGTON AVE              | EL CAJON               | CA | 92020-9998 | 32.792159 | -116.966572 |
| EL CENTRO                | 92243 | 1362171 | WESTPAC (E) | 923 | CALIFORNIA 6 | POST_OFF | 1598 W MAIN ST                   | EL CENTRO              | CA | 92243-9998 | 32.793342 | -115.572172 |
| EL TORO                  | 92630 | 1362197 | WESTPAC (E) | 926 | CALIFORNIA 4 | POST_OFF | 24552 RAYMOND WAY                | LAKE FOREST            | CA | 92630-9998 | 33.621653 | -117.702501 |
| ENCANTO                  | 92114 | 1362592 | WESTPAC (E) | 920 | CALIFORNIA 6 | POST_OFF | 5505 STEVENS WAY                 | SAN DIEGO              | CA | 92114-9998 | 32.709024 | -117.077044 |
| ENCINITAS                | 92024 | 1362596 | WESTPAC (E) | 920 | CALIFORNIA 6 | POST_OFF | 1150 GARDEN VIEW RD              | ENCINITAS              | CA | 92024-9998 | 33.058305 | -117.264545 |
| ESCONDIDO                | 92025 | 1362720 | WESTPAC (E) | 920 | CALIFORNIA 6 | POST_OFF | 1157 W MISSION AVE               | ESCONDIDO              | CA | 92025-9998 | 33.123889 | -117.102391 |
| ESCONDIDO POSTAL STORE   | 92025 | 1362721 | WESTPAC (E) | 920 | CALIFORNIA 6 | POST_OFF | 403 N ESCONDIDO BLVD             | ESCONDIDO              | CA | 92025-9997 | 33.123276 | -117.086947 |
| FALLBROOK                | 92028 | 1363082 | WESTPAC (E) | 920 | CALIFORNIA 6 | POST_OFF | 747 S MISSION RD                 | FALLBROOK              | CA | 92028-9998 | 33.375732 | -117.254229 |
| FAWNSKIN                 | 92333 | 1363218 | WESTPAC (E) | 920 | CALIFORNIA 6 | POST_OFF | 39132 N SHORE DR                 | FAWNSKIN               | CA | 92333-0400 | 34.269144 | -116.948557 |
| FIRST STREET             | 92054 | 1363411 | WESTPAC (E) | 920 | CALIFORNIA 6 | POST_OFF | 517 SEAGAZE DR                   | OCEANSIDE              | CA | 92054-0000 | 33.195194 | -117.378062 |
| FONTANA                  | 92335 | 1363625 | WESTPAC (E) | 920 | CALIFORNIA 6 | POST_OFF | 8282 SIERRA AVE                  | FONTANA                | CA | 92335-9998 | 34.103124 | -117.436356 |
| FOREST FALLS             | 92339 | 1363668 | WESTPAC (E) | 920 | CALIFORNIA 6 | POST_OFF | 40555 VALLEY OF THE FALLS DR     | FOREST FALLS           | CA | 92339-9998 | 34.088437 | -116.92051  |
| FORT IRWIN               | 92310 | 1440521 | WESTPAC (E) | 920 | CALIFORNIA 6 | POST_OFF | 306 LANGFORD LAKE RD BLDG 306    | FORT IRWIN             | CA | 92310-9800 | 35.259606 | -116.686606 |
| GABBS                    | 89409 | 1364291 | WESTPAC (E) | 890 | NV-UT        | POST_OFF | 101 4TH ST                       | GABBS                  | NV | 89409-9800 | 38.861683 | -117.93127  |
| GOLCONDA                 | 89414 | 1365068 | WESTPAC (E) | 890 | NV-UT        | POST_OFF | 295 OLD HIGHWAY 40 E             | GOLCONDA               | NV | 89414-9800 | 40.94842  | -117.484782 |
| GOLDEN TRIANGLE          | 92122 | 1365091 | WESTPAC (E) | 920 | CALIFORNIA 6 | POST_OFF | 8650 GENESEE AVE STE 214         | SAN DIEGO              | CA | 92122-9997 | 32.868765 | -117.215091 |
| GOLDFIELD                | 89013 | 1365100 | WESTPAC (E) | 890 | NV-UT        | POST_OFF | 400 S 4TH ST                     | GOLDFIELD              | NV | 89013-9997 | 37.707913 | -117.241386 |
| GRANTVILLE               | 92120 | 1365413 | WESTPAC (E) | 920 | CALIFORNIA 6 | POST_OFF | 4740 MISSION GORGE PL            | SAN DIEGO              | CA | 92120-9998 | 32.782134 | -117.090623 |
| GREEN VALLEY LAKE        | 92341 | 1440537 | WESTPAC (E) | 920 | CALIFORNIA 6 | POST_OFF | 33271 GREEN VALLEY LAKE RD       | GREEN VALLEY LAKE      | CA | 92341-0400 | 34.237642 | -117.077413 |
| GROSSMONT                | 91942 | 1365764 | WESTPAC (E) | 920 | CALIFORNIA 6 | POST_OFF | 5500 GROSSMONT CENTER DR STE 440 | LA MESA                | CA | 91942-9996 | 32.777653 | -117.01454  |
| GUASTI                   | 91743 | 1365817 | WESTPAC (E) | 926 | CALIFORNIA 4 | POST_OFF | 323 N TURNER AVE                 | GUASTI                 | CA | 91743-9001 | 34.065691 | -117.585014 |
| HARDMAN                  | 92504 | 1366223 | WESTPAC (E) | 920 | CALIFORNIA 6 | POST_OFF | 5172 ARLINGTON AVE               | RIVERSIDE              | CA | 92504-2686 | 33.945175 | -117.415216 |
| HEBER                    | 92249 | 1366621 | WESTPAC (E) | 920 | CALIFORNIA 6 | POST_OFF | 71 E MAIN ST                     | HEBER                  | CA | 92249-9998 | 32.730466 | -115.528089 |
| HELENDALE                | 92342 | 1366669 | WESTPAC (E) | 920 | CALIFORNIA 6 | POST_OFF | 27072 HELENDALE RD               | HELENDALE              | CA | 92342-9998 | 34.743429 | -117.335453 |
| HEMET                    | 92543 | 1366688 | WESTPAC (E) | 920 | CALIFORNIA 6 | POST_OFF | 324 S STATE ST                   | HEMET                  | CA | 92543-9998 | 33.743296 | -116.971337 |
| HESPERIA                 | 92345 | 1366828 | WESTPAC (E) | 920 | CALIFORNIA 6 | POST_OFF | 17240 OLIVE ST                   | HESPERIA               | CA | 92345-9998 | 34.416549 | -117.287705 |
| HIGHLAND                 | 92346 | 1366940 | WESTPAC (E) | 920 | CALIFORNIA 6 | POST_OFF | 7745 BOULDER AVE                 | HIGHLAND               | CA | 92346-9998 | 34.113083 | -117.188194 |
| HILLCREST SAN DIEGO      | 92103 | 1366985 | WESTPAC (E) | 920 | CALIFORNIA 6 | POST_OFF | 3911 CLEVELAND AVE               | SAN DIEGO              | CA | 92103-9998 | 32.749408 | -117.150651 |
| HINKLEY                  | 92347 | 1367087 | WESTPAC (E) | 920 | CALIFORNIA 6 | POST_OFF | 35997 MOUNTAIN VIEW RD STE 1     | HINKLEY                | CA | 92347-9630 | 34.904313 | -117.170642 |
| HOLTVILLE                | 92250 | 1367270 | WESTPAC (E) | 920 | CALIFORNIA 6 | POST_OFF | 520 FERN AVE                     | HOLTVILLE              | CA | 92250-9998 | 32.811478 | -115.378679 |
| HOMELAND                 | 92548 | 1367291 | WESTPAC (E) | 920 | CALIFORNIA 6 | POST_OFF | 31610 US HIGHWAY 74              | HOMELAND               | CA | 92548-9998 | 33.743754 | -117.108992 |
| IDYLLWILD                | 92549 | 1367836 | WESTPAC (E) | 920 | CALIFORNIA 6 | POST_OFF | 54391 VILLAGE CENTER DR          | IDYLLWILD              | CA | 92549-9997 | 33.743801 | -116.713267 |
| IMPERIAL                 | 92251 | 1367863 | WESTPAC (E) | 920 | CALIFORNIA 6 | POST_OFF | 820 N IMPERIAL AVE               | IMPERIAL               | CA | 92251-9817 | 32.856261 | -115.69817  |
| IMPERIAL BEACH           | 91932 | 1367864 | WESTPAC (E) | 920 | CALIFORNIA 6 | POST_OFF | 946 DONAX AVE                    | IMPERIAL BEACH         | CA | 91932-9998 | 32.582592 | -117.113338 |
| INDIO                    | 92201 | 1367923 | WESTPAC (E) | 920 | CALIFORNIA 6 | POST_OFF | 45805 FARGO ST                   | INDIO                  | CA | 92201-9998 | 33.715831 | -116.217286 |
| JACUMBA                  | 91934 | 1368227 | WESTPAC (E) | 920 | CALIFORNIA 6 | POST_OFF | 1209 N RAILROAD ST               | JACUMBA                | CA | 91934-9800 | 32.618034 | -116.189765 |
| JAMUL                    | 91935 | 1368277 | WESTPAC (E) | 920 | CALIFORNIA 6 | POST_OFF | 13961 CAMPO RD                   | JAMUL                  | CA | 91935-9998 | 32.713872 | -116.871729 |
| JOHANNESBURG             | 93528 | 1368458 | WESTPAC (E) | 913 | CALIFORNIA 3 | POST_OFF | 515 BROADWAY AVE                 | JOHANNESBURG           | CA | 93528-9997 | 35.371536 | -117.632564 |
| JOHN ADAMS               | 92116 | 1368460 | WESTPAC (E) | 920 | CALIFORNIA 6 | POST_OFF | 3288 ADAMS AVE                   | SAN DIEGO              | CA | 92116-9998 | 32.763633 | -117.123076 |
| JOSHUA TREE              | 92252 | 1368566 | WESTPAC (E) | 920 | CALIFORNIA 6 | POST_OFF | 61416 29 PALMS HWY               | JOSHUA TREE            | CA | 92252-1943 | 34.135474 | -116.323477 |
| JULIAN                   | 92036 | 1368589 | WESTPAC (E) | 920 | CALIFORNIA 6 | POST_OFF | 1785 HIGHWAY 78                  | JULIAN                 | CA | 92036-9998 | 33.076255 | -116.598041 |
| LA COSTA CARLSBAD        | 92011 | 1369345 | WESTPAC (E) | 920 | CALIFORNIA 6 | POST_OFF | 1700 AVIARA PKWY                 | CARLSBAD               | CA | 92011-9998 | 33.103123 | -117.269782 |
| LA JOLLA                 | 92037 | 1369384 | WESTPAC (E) | 920 | CALIFORNIA 6 | POST_OFF | 1140 WALL ST                     | LA JOLLA               | CA | 92037-9998 | 32.847693 | -117.272493 |
| LA JOLLA ANNEX UC        | 92122 | 1474237 | WESTPAC (E) | 920 | CALIFORNIA 6 | POST_OFF | 5047 SHOREHAM PL                 | SAN DIEGO              | CA | 92122-9995 | 32.851819 | -117.184606 |
| LA JOLLA VILLAGE         | 92037 | 1484523 | WESTPAC (E) | 920 | CALIFORNIA 6 | POST_OFF | 8861 VILLA LA JOLLA DR STE 505   | LA JOLLA               | CA | 92037-9996 | 32.869468 | -117.232365 |
| LA MESA                  | 91977 | 1369395 | WESTPAC (E) | 920 | CALIFORNIA 6 | POST_OFF | 10174 AUSTIN DR                  | SPRING VALLEY          | CA | 91977-9996 | 32.731709 | -116.972382 |
| LA MESA ANNEX            | 91942 | 1369392 | WESTPAC (E) | 920 | CALIFORNIA 6 | POST_OFF | 6055 LAKE MURRAY BLVD            | LA MESA                | CA | 91942-9997 | 32.788779 | -117.021631 |
| LA MESA FINANCE          | 91942 | 1449865 | WESTPAC (E) | 920 | CALIFORNIA 6 | POST_OFF | 8064 ALLISON AVE                 | LA MESA                | CA | 91942-9994 | 32.76659  | -117.023285 |
| LA QUINTA                | 92253 | 1369418 | WESTPAC (E) | 920 | CALIFORNIA 6 | POST_OFF | 79125 CORPORATE CENTER DR        | LA QUINTA              | CA | 92253-9998 | 33.709967 | -116.284176 |
| LAGUNA BEACH             | 92607 | 1369515 | WESTPAC (E) | 926 | CALIFORNIA 4 | POST_OFF | 29911 NIGUEL RD                  | LAGUNA NIGUEL          | CA | 92607-9998 | 33.528173 | -117.714948 |
| LAGUNA HILLS             | 92654 | 1440566 | WESTPAC (E) | 926 | CALIFORNIA 4 | POST_OFF | 24001 CALLE DE LA MAGDALENA      | LAGUNA HILLS           | CA | 92654-9998 | 33.608719 | -117.711391 |
| LAGUNA WOODS MOBILE UNIT | 92637 | 1442369 | WESTPAC (E) | 926 | CALIFORNIA 4 | POST_OFF | 23822 AVENIDA SEVILLA STE A      | LAGUNA WOODS           | CA | 92637-0828 | 33.60044  | -117.713235 |
| LAKE ARROWHEAD           | 92352 | 1440568 | WESTPAC (E) | 920 | CALIFORNIA 6 | POST_OFF | 28150 HIGHWAY 189                | LAKE ARROWHEAD         | CA | 92352-9997 | 34.250205 | -117.190092 |
| LAKE ELSINORE            | 92530 | 1369569 | WESTPAC (E) | 920 | CALIFORNIA 6 | POST_OFF | 500 W GRAHAM AVE                 | LAKE ELSINORE          | CA | 92530-9998 | 33.66931  | -117.332128 |
| LAKE ELSINORE FINANCE    | 92530 | 1567119 | WESTPAC (E) | 920 | CALIFORNIA 6 | POST_OFF | 31724 CASINO DR                  | LAKE ELSINORE          | CA | 92530-4510 | 33.658951 | -117.297355 |
| LAKEVIEW                 | 92040 | 1369683 | WESTPAC (E) | 920 | CALIFORNIA 6 | POST_OFF | 12515 WOODSIDE AVE               | LAKEVIEW               | CA | 92040-9998 | 32.857205 | -116.920712 |
| LANDERS                  | 92285 | 1440571 | WESTPAC (E) | 920 | CALIFORNIA 6 | POST_OFF | 890 LANDERS LN                   | LANDERS                | CA | 92285-9998 | 34.265593 | -116.393762 |
| LEMON GROVE              | 91945 | 1370188 | WESTPAC (E) | 920 | CALIFORNIA 6 | POST_OFF | 7938 BROADWAY                    | LEMON GROVE            | CA | 91945-9998 | 32.743052 | -117.028269 |
| LEUCADIA                 | 92024 | 1370297 | WESTPAC (E) | 920 | CALIFORNIA 6 | POST_OFF | 1160 N COAST HIGHWAY 101         | ENCINITAS              | CA | 92024-9996 | 33.069209 | -117.304263 |
| LINDA VISTA              | 92111 | 1370511 | WESTPAC (E) | 920 | CALIFORNIA 6 | POST_OFF | 2150 COMSTOCK ST                 | SAN DIEGO              | CA | 92111-9998 | 32.782307 | -117.171038 |
| LOMA LINDA               | 92354 | 1370810 | WESTPAC (E) | 920 | CALIFORNIA 6 | POST_OFF | 25925 BARTON RD                  | LOMA LINDA             | CA | 92354-9996 | 34.047256 | -117.238619 |
| LUCERNE VALLEY           | 92356 | 1371126 | WESTPAC (E) | 920 | CALIFORNIA 6 | POST_OFF | 10418 HIGHLAND AVE               | LUCERNE VALLEY         | CA | 92356-9998 | 34.442736 | -116.952745 |
| LUGONIA                  | 92373 | 1547054 | WESTPAC (E) | 920 | CALIFORNIA 6 | POST_OFF | 1275 W PARK AVE                  | REDLANDS               | CA | 92373-8111 | 34.058346 | -117.20169  |
| LYTLE CREEK              | 92358 | 1371284 | WESTPAC (E) | 920 | CALIFORNIA 6 | POST_OFF | 375 VALLEY VISTA DR              | LYTLE CREEK            | CA | 92358-9998 | 34.24609  | -117.495341 |
| MAGNOLIA CENTER          | 92506 | 1371415 | WESTPAC (E) | 920 | CALIFORNIA 6 | POST_OFF | 3681 SUNNYSIDE DR                | RIVERSIDE              | CA | 92506-9997 | 33.954753 | -117.393914 |
| MANHATTAN                | 89022 | 1371640 | WESTPAC (E) | 890 | NV-UT        | POST_OFF | 17 MAIN ST                       | MANHATTAN              | NV | 89022-9995 | 38.536292 | -117.065774 |
| MARCH AIR RESERVE BASE   | 92518 | 1440586 | WESTPAC (E) | 920 | CALIFORNIA 6 | POST_OFF | 1486 GRAEBER ST BLDG 2406        | MARCH AIR RESERVE BASE | CA | 92518-9995 | 33.904801 | -117.265742 |
| MARINE CORP RD           | 92140 | 1476496 | WESTPAC (E) | 920 | CALIFORNIA 6 | POST_OFF | 4300 BELLEAU WOOD AVE BLDG 148   | SAN DIEGO              | CA | 92140-9998 | 32.74186  | -117.190743 |
| MC DERMITT               | 89421 | 1372317 | WESTPAC (E) | 890 | NV-UT        | POST_OFF | 5 US HIGHWAY 95 S                | MC DERMITT             | NV | 89421-9800 | 41.998324 | -117.718263 |
| MCAS MIRAMAR             | 92145 | 1371856 | WESTPAC (E) | 920 | CALIFORNIA 6 | POST_OFF | 45482 ELROD ST STE 3             | SAN DIEGO              | CA | 92145-9998 | 32.889748 | -117.132443 |
| MECCA                    | 92254 | 1372499 | WESTPAC (E) | 920 | CALIFORNIA 6 | POST_OFF | 91307 2ND ST                     | MECCA                  | CA | 92254-6515 | 33.56996  | -116.073695 |
| MENTONE                  | 92359 | 1372721 | WESTPAC (E) | 920 | CALIFORNIA 6 | POST_OFF | 1842 MENTONE BLVD                | MENTONE                | CA | 92359-1541 | 34.069839 | -117.132297 |
| MIDWAY                   | 92110 | 1466070 | WESTPAC (E) | 920 | CALIFORNIA 6 | POST_OFF | 2701 MIDWAY DR                   | SAN DIEGO              | CA | 92110-9996 | 32.746642 | -117.204041 |

|                           |       |         |             |     |              |          |                                 |                        |    |            |           |             |
|---------------------------|-------|---------|-------------|-----|--------------|----------|---------------------------------|------------------------|----|------------|-----------|-------------|
| MIRA LOMA                 | 91752 | 1373369 | WESTPAC (E) | 926 | CALIFORNIA 4 | POST_OFF | 10798 JURUPA RD                 | JURUPA VALLEY          | CA | 91752-9998 | 33.992233 | -117.519719 |
| MIRA MESA                 | 92126 | 1373370 | WESTPAC (E) | 920 | CALIFORNIA 6 | POST_OFF | 9051 MIRA MESA BLVD             | SAN DIEGO              | CA | 92126-9998 | 32.916037 | -117.129001 |
| MISSION VALLEY            | 92108 | 1373396 | WESTPAC (E) | 920 | CALIFORNIA 6 | POST_OFF | 1640 CAMINO DEL RIO N STE 202   | SAN DIEGO              | CA | 92108-9998 | 32.769217 | -117.148814 |
| MONTCLEAR                 | 91763 | 1373576 | WESTPAC (E) | 926 | CALIFORNIA 4 | POST_OFF | 5186 BENITO ST                  | MONTCLEAR              | CA | 91763-9998 | 34.074431 | -117.692106 |
| MOONRIDGE                 | 92315 | 1483716 | WESTPAC (E) | 920 | CALIFORNIA 6 | POST_OFF | 42166 BIG BEAR BLVD             | BIG BEAR LAKE          | CA | 92315-1518 | 34.253006 | -116.884929 |
| MORENO                    | 92555 | 1373767 | WESTPAC (E) | 920 | CALIFORNIA 6 | POST_OFF | 28981 ALESSANDRO BLVD           | MORENO VALLEY          | CA | 92555-6907 | 33.917178 | -117.157041 |
| MORENO VALLEY             | 92553 | 1373768 | WESTPAC (E) | 920 | CALIFORNIA 6 | POST_OFF | 23580 ALESSANDRO BLVD           | MORENO VALLEY          | CA | 92553-9998 | 33.918228 | -117.250873 |
| MORONGO VALLEY            | 92256 | 1373816 | WESTPAC (E) | 920 | CALIFORNIA 6 | POST_OFF | 49649 29 PALMS HWY              | MORONGO VALLEY         | CA | 92256-2000 | 34.044991 | -116.582078 |
| MOUNT LAGUNA              | 91948 | 1374022 | WESTPAC (E) | 920 | CALIFORNIA 6 | POST_OFF | 810 SUNRISE HWY                 | MOUNT LAGUNA           | CA | 91948-9800 | 32.867209 | -116.419162 |
| MOUNTAIN CENTER           | 92561 | 1374121 | WESTPAC (E) | 920 | CALIFORNIA 6 | POST_OFF | 29470 US HIGHWAY 243            | MOUNTAIN CENTER        | CA | 92561-0020 | 33.705048 | -116.724717 |
| MT BALDY                  | 91759 | 1374187 | WESTPAC (E) | 926 | CALIFORNIA 4 | POST_OFF | 6730 MT BALDY RD                | MT BALDY               | CA | 91759-9000 | 34.236764 | -117.658679 |
| MURRIETA                  | 92562 | 1374287 | WESTPAC (E) | 920 | CALIFORNIA 6 | POST_OFF | 24930 WASHINGTON AVE            | MURRIETA               | CA | 92562-9998 | 33.551943 | -117.211789 |
| MURRIETA CARRIER ANNEX    | 92563 | 1374286 | WESTPAC (E) | 920 | CALIFORNIA 6 | POST_OFF | 39571 LOS ALAMOS RD             | MURRIETA               | CA | 92563-9998 | 33.57522  | -117.19639  |
| NAS NORTH ISLAND          | 92135 | 1374416 | WESTPAC (E) | 920 | CALIFORNIA 6 | POST_OFF | 124 MURRAY AVE BLDG 124         | SAN DIEGO              | CA | 92135-9800 | 32.711815 | -117.1921   |
| NATIONAL CITY             | 91950 | 1374455 | WESTPAC (E) | 920 | CALIFORNIA 6 | POST_OFF | 710 E 16TH ST                   | NATIONAL CITY          | CA | 91950-9998 | 32.670489 | -117.096614 |
| NAVAJO                    | 92119 | 1374476 | WESTPAC (E) | 920 | CALIFORNIA 6 | POST_OFF | 6519 BISBY LAKE AVE             | SAN DIEGO              | CA | 92119-9998 | 32.800548 | -117.013472 |
| NAVAL HOSPITAL            | 92134 | 1433091 | WESTPAC (E) | 920 | CALIFORNIA 6 | POST_OFF | 34800 BOB WILSON DR             | SAN DIEGO              | CA | 92134-9998 | 32.72772  | -117.145961 |
| NEWBERRY SPRINGS          | 92365 | 1374937 | WESTPAC (E) | 920 | CALIFORNIA 6 | POST_OFF | 31411 NEWBERRY RD               | NEWBERRY SPRINGS       | CA | 92365-9998 | 34.823885 | -116.662627 |
| NILAND                    | 92257 | 1375106 | WESTPAC (E) | 920 | CALIFORNIA 6 | POST_OFF | 8108 US HIGHWAY 111             | NILAND                 | CA | 92257-9800 | 33.240878 | -116.518726 |
| NORCO                     | 92860 | 1375184 | WESTPAC (E) | 926 | CALIFORNIA 4 | POST_OFF | 1801 TOWN AND COUNTRY DR        | NORCO                  | CA | 92860-9998 | 33.928839 | -117.560252 |
| NORTH PALM SPRINGS        | 92258 | 1375395 | WESTPAC (E) | 920 | CALIFORNIA 6 | POST_OFF | 64117 DILLON RD                 | NORTH PALM SPRINGS     | CA | 92258-0400 | 33.924648 | -116.543349 |
| NORTH PARK SAN BERNARDINO | 92407 | 1375532 | WESTPAC (E) | 920 | CALIFORNIA 6 | POST_OFF | 4560 HALLMARK PKWY              | SAN BERNARDINO         | CA | 92407-1886 | 34.169767 | -117.34168  |
| NUOVO                     | 92567 | 1375664 | WESTPAC (E) | 920 | CALIFORNIA 6 | POST_OFF | 29245 LAKEVIEW AVE              | NUOVO                  | CA | 92567-9998 | 33.815296 | -117.135841 |
| OCEAN BEACH               | 92107 | 1375846 | WESTPAC (E) | 920 | CALIFORNIA 6 | POST_OFF | 4833 SANTA MONICA AVE           | SAN DIEGO              | CA | 92107-9998 | 32.745774 | -117.247645 |
| OCEANSIDE                 | 92056 | 1375868 | WESTPAC (E) | 920 | CALIFORNIA 6 | POST_OFF | 1895 AVENIDA DEL ORO            | OCEANSIDE              | CA | 92056-9998 | 33.210818 | -117.296059 |
| OCTILLO                   | 92259 | 1375885 | WESTPAC (E) | 920 | CALIFORNIA 6 | POST_OFF | 1153 N IMPERIAL HWY             | OCTILLO                | CA | 92259-9800 | 32.737067 | -115.994548 |
| OLD TOWN                  | 92590 | 1376039 | WESTPAC (E) | 920 | CALIFORNIA 6 | POST_OFF | 28360 OLD TOWN FRONT ST         | TEMECULA               | CA | 92590-9998 | 33.497006 | -117.152338 |
| ONTARIO                   | 91761 | 1376170 | WESTPAC (E) | 926 | CALIFORNIA 4 | POST_OFF | 1555 E HOLT BLVD                | ONTARIO                | CA | 91761-9998 | 34.064262 | -117.61978  |
| ORANGE GLEN               | 92027 | 1376210 | WESTPAC (E) | 920 | CALIFORNIA 6 | POST_OFF | 1770 E VALLEY PKWY              | ESCONDIDO              | CA | 92027-9998 | 33.136163 | -117.056262 |
| ORO GRANDE                | 92368 | 1376308 | WESTPAC (E) | 920 | CALIFORNIA 6 | POST_OFF | 15155 OLIVE ST                  | ORO GRANDE             | CA | 92368-9998 | 34.590664 | -117.33432  |
| OROVADA                   | 89425 | 1376318 | WESTPAC (E) | 890 | NV-UT        | POST_OFF | 0 US HIGHWAY 95 RD              | OROVADA                | NV | 89425-9995 | 41.569792 | -117.78642  |
| OTAY MESA                 | 92154 | 1376401 | WESTPAC (E) | 920 | CALIFORNIA 6 | POST_OFF | 650 DENNEY RD STE 102           | SAN DIEGO              | CA | 92154-9997 | 32.582573 | -117.034471 |
| OTAY MESA ANNEX           | 92154 | 1376400 | WESTPAC (E) | 920 | CALIFORNIA 6 | POST_OFF | 2960 FERN AVE                   | SAN DIEGO              | CA | 92154-9998 | 32.574319 | -117.069253 |
| PACIFIC BEACH             | 92109 | 1376549 | WESTPAC (E) | 920 | CALIFORNIA 6 | POST_OFF | 4640 CASS ST                    | SAN DIEGO              | CA | 92109-9998 | 32.798829 | -117.252902 |
| PALA                      | 92059 | 1440901 | WESTPAC (E) | 920 | CALIFORNIA 6 | POST_OFF | 3000 E PALA MSN                 | PALA                   | CA | 92059-3200 | 33.364945 | -117.07425  |
| PALA VISTA ANNEX          | 92084 | 1496776 | WESTPAC (E) | 920 | CALIFORNIA 6 | POST_OFF | 1525 E VISTA WAY                | VISTA                  | CA | 92084-9997 | 33.221448 | -117.225417 |
| PALM DESERT               | 92260 | 1376639 | WESTPAC (E) | 920 | CALIFORNIA 6 | POST_OFF | 74801 HOVLEY LN E               | PALM DESERT            | CA | 92260-9998 | 33.746405 | -116.361481 |
| PALM SPRINGS              | 92262 | 1440630 | WESTPAC (E) | 920 | CALIFORNIA 6 | POST_OFF | 333 N SUNRISE WAY               | PALM SPRINGS           | CA | 92262-9998 | 33.827982 | -116.528896 |
| PALO VERDE                | 92266 | 1376691 | WESTPAC (E) | 920 | CALIFORNIA 6 | POST_OFF | 15 BEN HULSE HWY                | PALO VERDE             | CA | 92266-9800 | 33.432678 | -114.732731 |
| PALOMAR MOUNTAIN          | 92060 | 1376693 | WESTPAC (E) | 920 | CALIFORNIA 6 | POST_OFF | 33124 CANFIELD RD               | PALOMAR MOUNTAIN       | CA | 92060-0019 | 33.314686 | -116.865477 |
| PARADISE HILLS            | 92139 | 1376747 | WESTPAC (E) | 920 | CALIFORNIA 6 | POST_OFF | 2356 REO DR                     | SAN DIEGO              | CA | 92139-9998 | 32.675492 | -117.065011 |
| PARADISE VALLEY           | 89426 | 1376757 | WESTPAC (E) | 890 | NV-UT        | POST_OFF | 130 S MAIN ST                   | PARADISE VALLEY        | NV | 89426-9800 | 41.49148  | -117.534955 |
| PATTON                    | 92369 | 1376965 | WESTPAC (E) | 920 | CALIFORNIA 6 | POST_OFF | 2592 E HIGHLAND AVE             | PATTON                 | CA | 92369-0016 | 34.136675 | -117.230892 |
| PAUMA VALLEY              | 92061 | 1376984 | WESTPAC (E) | 920 | CALIFORNIA 6 | POST_OFF | 16160 HIGHWAY 76                | PAUMA VALLEY           | CA | 92061-9998 | 33.303847 | -116.978201 |
| PENDLETON 22 AREA         | 92055 | 1482336 | WESTPAC (E) | 920 | CALIFORNIA 6 | POST_OFF | 22103 USPS BLDG 22103           | CAMP PENDLETON         | CA | 92055-0020 | 33.313147 | -117.306399 |
| PENDLETON DEL MAR         | 92055 | 1440887 | WESTPAC (E) | 920 | CALIFORNIA 6 | POST_OFF | 210636 USPS RM 186              | CAMP PENDLETON         | CA | 92055-0004 | 33.313123 | -117.306414 |
| PENDLETON PX              | 92055 | 1440889 | WESTPAC (E) | 920 | CALIFORNIA 6 | POST_OFF | 1103 USPS BLDG 1103             | CAMP PENDLETON         | CA | 92055-0006 | 33.303139 | -117.311472 |
| PERRIS                    | 92570 | 1377244 | WESTPAC (E) | 920 | CALIFORNIA 6 | POST_OFF | 778 S REDLANDS AVE              | PERRIS                 | CA | 92570-9991 | 33.779983 | -117.21827  |
| PHELAN                    | 92371 | 1377361 | WESTPAC (E) | 920 | CALIFORNIA 6 | POST_OFF | 9782 CLOVIS RD                  | PHELAN                 | CA | 92371-9998 | 34.427767 | -117.575439 |
| PINE VALLEY               | 91962 | 1377559 | WESTPAC (E) | 920 | CALIFORNIA 6 | POST_OFF | 28858 OLD HIGHWAY 80            | PINE VALLEY            | CA | 91962-9998 | 32.822511 | -116.529335 |
| PINON HILLS               | 92372 | 1377607 | WESTPAC (E) | 920 | CALIFORNIA 6 | POST_OFF | 10353 OASIS RD                  | PINON HILLS            | CA | 92372-9998 | 34.438484 | -117.642275 |
| PIONEERTOWN               | 92268 | 1377628 | WESTPAC (E) | 920 | CALIFORNIA 6 | POST_OFF | 53441 MANE ST                   | PIONEERTOWN            | CA | 92268-0423 | 34.156851 | -116.498741 |
| PLAZA CENTER              | 91762 | 1377772 | WESTPAC (E) | 926 | CALIFORNIA 4 | POST_OFF | 1126 N MOUNTAIN AVE             | ONTARIO                | CA | 91762-9991 | 34.078671 | -117.669528 |
| POINT LOMA                | 92106 | 1377922 | WESTPAC (E) | 920 | CALIFORNIA 6 | POST_OFF | 2931 CANON ST                   | SAN DIEGO              | CA | 92106-9998 | 32.721036 | -117.231569 |
| PORTOLA                   | 92260 | 1378178 | WESTPAC (E) | 920 | CALIFORNIA 6 | POST_OFF | 45300 PORTOLA AVE               | PALM DESERT            | CA | 92260-9996 | 33.719297 | -116.373375 |
| POSTAL AVE                | 92553 | 1378213 | WESTPAC (E) | 920 | CALIFORNIA 6 | POST_OFF | 24040 POSTAL AVE                | MORENO VALLEY          | CA | 92553-9997 | 33.940217 | -117.243089 |
| POTRERO                   | 91963 | 1378236 | WESTPAC (E) | 920 | CALIFORNIA 6 | POST_OFF | 25050 HIGHWAY 94                | POTRERO                | CA | 91963-9998 | 32.604912 | -116.61025  |
| POWAY                     | 92064 | 1378268 | WESTPAC (E) | 920 | CALIFORNIA 6 | POST_OFF | 13308 MIDLAND RD                | POWAY                  | CA | 92064-9998 | 32.957954 | -117.03732  |
| QUARTZSITE                | 85346 | 1378600 | WESTPAC (E) | 852 | AZ-NM        | POST_OFF | 80 W MAIN                       | QUARTZSITE             | AZ | 85346-5000 | 33.666995 | -114.218337 |
| RAMONA                    | 92065 | 1378737 | WESTPAC (E) | 920 | CALIFORNIA 6 | POST_OFF | 1444 MAIN ST                    | RAMONA                 | CA | 92065-9998 | 33.07428  | -116.875517 |
| RANCHO                    | 92688 | 1440933 | WESTPAC (E) | 926 | CALIFORNIA 4 | POST_OFF | 29851 AVENTURA STE K            | RANCHO SANTA MARGARITA | CA | 92688-9997 | 33.638773 | -117.609606 |
| RANCHO BERNARDO           | 92128 | 1378754 | WESTPAC (E) | 920 | CALIFORNIA 6 | POST_OFF | 16767 BERNARDO CENTER DR STE L1 | SAN DIEGO              | CA | 92128-9996 | 33.016901 | -117.074054 |
| RANCHO BERNARDO ANNEX     | 92128 | 1378753 | WESTPAC (E) | 920 | CALIFORNIA 6 | POST_OFF | 16960 BERNARDO CENTER DR        | SAN DIEGO              | CA | 92128-9998 | 33.021507 | -117.075108 |
| RANCHO CUCAMONGA          | 91729 | 1378756 | WESTPAC (E) | 926 | CALIFORNIA 4 | POST_OFF | 10950 ARROW RTE                 | RANCHO CUCAMONGA       | CA | 91729-9998 | 34.099766 | -117.565768 |
| RANCHO DEL REY            | 91911 | 1358028 | WESTPAC (E) | 920 | CALIFORNIA 6 | POST_OFF | 340 OXFORD ST                   | CHULA VISTA            | CA | 91911-9998 | 32.610213 | -117.069742 |
| RANCHO MIRAGE             | 92270 | 1378758 | WESTPAC (E) | 920 | CALIFORNIA 6 | POST_OFF | 42222 RANCHO LAS PALMAS DR      | RANCHO MIRAGE          | CA | 92270-4368 | 33.740939 | -116.410247 |
| RANCHO PENASQUITOS        | 92129 | 1378760 | WESTPAC (E) | 920 | CALIFORNIA 6 | POST_OFF | 9245 TWIN TRAILS DR             | SAN DIEGO              | CA | 92129-9998 | 32.955447 | -117.128987 |
| RANCHO SAN CLEMENTE       | 92673 | 1378761 | WESTPAC (E) | 926 | CALIFORNIA 4 | POST_OFF | 905 CALLE NEGOCIO               | RANCHO CLEMENTE        | CA | 92673-9000 | 33.450219 | -117.606541 |
| RANCHO SANTA FE           | 92091 | 1378762 | WESTPAC (E) | 920 | CALIFORNIA 6 | POST_OFF | 16956 VIA DE SANTA FE           | RANCHO SANTA FE        | CA | 92091-4606 | 33.018444 | -117.202624 |
| RANCHO SANTA MARGARITA    | 92688 | 1440654 | WESTPAC (E) | 926 | CALIFORNIA 4 | POST_OFF | 29862 AVENIDA DE LAS BANDERA    | RANCHO SANTA MARGARITA | CA | 92688-9998 | 33.629001 | -117.608233 |
| REDLANDS                  | 92373 | 1378994 | WESTPAC (E) | 920 | CALIFORNIA 6 | POST_OFF | 201 BROOKSIDE AVE               | REDLANDS               | CA | 92373-9997 | 34.054994 | -117.185557 |
| RIALTO                    | 92376 | 1379183 | WESTPAC (E) | 920 | CALIFORNIA 6 | POST_OFF | 241 W RIALTO AVE                | RIALTO                 | CA | 92376-6471 | 34.098337 | -117.373524 |
| RIALTO ANNEX              | 92376 | 1379182 | WESTPAC (E) | 920 | CALIFORNIA 6 | POST_OFF | 1630 N RIVERSIDE AVE            | RIALTO                 | CA | 92376-8084 | 34.129361 | -117.370993 |
| RIDGECREST                | 93555 | 1379294 | WESTPAC (E) | 913 | CALIFORNIA 3 | POST_OFF | 101 E COSO AVE                  | RIDGECREST             | CA | 93555-9998 | 35.627496 | -117.669323 |
| RIMFOREST                 | 92378 | 1379348 | WESTPAC (E) | 920 | CALIFORNIA 6 | POST_OFF | 26517 STATE HIGHWAY 18          | RIMFOREST              | CA | 92378-0010 | 34.229747 | -117.224937 |
| RIVERFRONT CARRIER ANNEX  | 92108 | 1379460 | WESTPAC (E) | 920 | CALIFORNIA 6 | POST_OFF | 2600 CAMINO DEL RIO N           | SAN DIEGO              | CA | 92108-9997 | 32.773023 | -117.136005 |
| RIVERSIDE                 | 92507 | 1379469 | WESTPAC (E) | 920 | CALIFORNIA 6 | POST_OFF | 4150 CHICAGO AVE                | RIVERSIDE              | CA | 92507-9998 | 33.972744 | -117.347624 |
| ROMOLAND                  | 92585 | 1440661 | WESTPAC (E) | 920 | CALIFORNIA 6 | POST_OFF | 28480 US HIGHWAY 74 STE C       | MENIFEE                | CA | 92585-9998 | 33.743447 | -117.164148 |
| ROUND MOUNTAIN            | 89045 | 1379970 | WESTPAC (E) | 890 | NV-UT        | POST_OFF | 83 HADLEY LN                    | ROUND MOUNTAIN         | NV | 89045-9995 | 38.693687 | -117.160297 |
| RUBIDOUX                  | 92509 | 1484520 | WESTPAC (E) | 920 | CALIFORNIA 6 | POST_OFF | 8082 LIMONITE AVE STE 1         | JURUPA VALLEY          | CA | 92509-6127 | 33.975932 | -117.460655 |
| RUNNING SPRINGS           | 92382 | 1380087 | WESTPAC (E) | 920 | CALIFORNIA 6 | POST_OFF | 2641 PALO ALTO WAY              | RUNNING SPRINGS        | CA | 92382-0481 | 34.205574 | -117.105395 |
| SAN BERNARDINO            | 92401 | 1440668 | WESTPAC (E) | 920 | CALIFORNIA 6 | POST_OFF | 390 W 5TH ST                    | SAN BERNARDINO         | CA | 92401-9998 | 34.108633 | -117.291504 |



|                             |       |         |             |     |              |          |                               |                     |    |            |           |             |
|-----------------------------|-------|---------|-------------|-----|--------------|----------|-------------------------------|---------------------|----|------------|-----------|-------------|
| SAN BERNARDINO MO WINDOWS   | 92403 | 1380587 | WESTPAC (E) | 920 | CALIFORNIA 6 | POST_OFF | 1900 W REDLANDS BLVD          | SAN BERNARDINO      | CA | 92403-9997 | 34.064024 | -117.220226 |
| SAN CLEMENTE                | 92674 | 1380591 | WESTPAC (E) | 926 | CALIFORNIA 4 | POST_OFF | 520 E AVENIDA PICO            | SAN CLEMENTE        | CA | 92674-9998 | 33.437492 | -117.623022 |
| SAN DIEGO                   | 92199 | 1440669 | WESTPAC (E) | 920 | CALIFORNIA 6 | POST_OFF | 11251 RANCHO CARMEL DR        | SAN DIEGO           | CA | 92199-9988 | 32.983758 | -117.080821 |
| SAN JACINTO                 | 92583 | 1380611 | WESTPAC (E) | 920 | CALIFORNIA 6 | POST_OFF | 315 E ESPLANADE AVE           | SAN JACINTO         | CA | 92583-9998 | 33.773755 | -116.956525 |
| SAN JUAN CAPISTRANO         | 92690 | 1380620 | WESTPAC (E) | 926 | CALIFORNIA 4 | POST_OFF | 28081 MARGUERITE PKWY         | MISSION VIEJO       | CA | 92690-9998 | 33.55503  | -117.670598 |
| SAN JUAN PLAZA              | 92693 | 1440674 | WESTPAC (E) | 926 | CALIFORNIA 4 | POST_OFF | 32124 PASEO ADELANTO STE 1    | SAN JUAN CAPISTRANO | CA | 92693-9998 | 33.495698 | -117.664701 |
| SAN LUIS                    | 85349 | 1380631 | WESTPAC (E) | 852 | AZ-NM        | POST_OFF | 874 S MAIN ST                 | SAN LUIS            | AZ | 85349-7101 | 32.493756 | -114.784003 |
| SAN LUIS REY                | 92058 | 1440891 | WESTPAC (E) | 920 | CALIFORNIA 6 | POST_OFF | 3774 MISSION AVE              | OCEANSIDE           | CA | 92058-9996 | 33.227853 | -117.332579 |
| SAN MARCOS                  | 92069 | 1380635 | WESTPAC (E) | 920 | CALIFORNIA 6 | POST_OFF | 420 N TWIN OAKS VALLEY RD     | SAN MARCOS          | CA | 92069-9998 | 33.145084 | -117.163012 |
| SAN YSIDRO                  | 92173 | 1440677 | WESTPAC (E) | 920 | CALIFORNIA 6 | POST_OFF | 440 W SAN YSIDRO BLVD         | SAN YSIDRO          | CA | 92173-9998 | 32.555585 | -117.053718 |
| SANTA YSABEL                | 92070 | 1380778 | WESTPAC (E) | 920 | CALIFORNIA 6 | POST_OFF | 21977 HIGHWAY 79              | SANTA YSABEL        | CA | 92070-9998 | 33.110058 | -116.673535 |
| SANTEE                      | 92071 | 1380781 | WESTPAC (E) | 920 | CALIFORNIA 6 | POST_OFF | 9518 MISSION GORGE RD         | SANTEE              | CA | 92071-9998 | 32.839365 | -116.990377 |
| SCRIPPS RANCH ANNEX         | 92131 | 1381051 | WESTPAC (E) | 920 | CALIFORNIA 6 | POST_OFF | 10060 WILLOW CREEK RD         | SAN DIEGO           | CA | 92131-9997 | 32.902275 | -117.110125 |
| SEELEY                      | 92273 | 1381156 | WESTPAC (E) | 920 | CALIFORNIA 6 | POST_OFF | 1801 W PARK ST                | SEELEY              | CA | 92273-9800 | 32.792169 | -115.690617 |
| SERRA MESA                  | 92123 | 1381235 | WESTPAC (E) | 920 | CALIFORNIA 6 | POST_OFF | 3223 GREYLING DR              | SAN DIEGO           | CA | 92123-9998 | 32.801515 | -117.139851 |
| SERRA MESA ANNEX            | 92123 | 1455132 | WESTPAC (E) | 920 | CALIFORNIA 6 | POST_OFF | 3245 GREYLING DR              | SAN DIEGO           | CA | 92123-9997 | 32.801672 | -117.139587 |
| SILVERADO                   | 92676 | 1381697 | WESTPAC (E) | 926 | CALIFORNIA 4 | POST_OFF | 28251 SILVERADO CANYON RD     | SILVERADO           | CA | 92676-9899 | 33.747432 | -117.638095 |
| SILVERPEAK                  | 89047 | 1381701 | WESTPAC (E) | 890 | NV-UT        | POST_OFF | 350 MAIN ST                   | SILVERPEAK          | NV | 89047-9995 | 37.753377 | -117.655841 |
| SKYFOREST                   | 92385 | 1381794 | WESTPAC (E) | 920 | CALIFORNIA 6 | POST_OFF | 951 KUFFEL CANYON RD          | SKYFOREST           | CA | 92385-0400 | 34.235975 | -117.179021 |
| SMOKE TREE                  | 92264 | 1376643 | WESTPAC (E) | 920 | CALIFORNIA 6 | POST_OFF | 1775 E PALM CANYON DR STE 605 | PALM SPRINGS        | CA | 92264-9996 | 33.800077 | -116.527473 |
| SOLANA BEACH                | 92075 | 1381987 | WESTPAC (E) | 920 | CALIFORNIA 6 | POST_OFF | 153 S SIERRA AVE              | SOLANA BEACH        | CA | 92075-9998 | 32.990077 | -117.273027 |
| SOMERTON                    | 85350 | 1382039 | WESTPAC (E) | 852 | AZ-NM        | POST_OFF | 450 E MAIN ST                 | SOMERTON            | AZ | 85350-9998 | 32.597236 | -114.705914 |
| SOUTHEASTERN                | 92113 | 1382351 | WESTPAC (E) | 920 | CALIFORNIA 6 | POST_OFF | 2777 LOGAN AVE                | SAN DIEGO           | CA | 92113-9998 | 32.696768 | -117.134306 |
| SOUTHSHORE                  | 92337 | 1444148 | WESTPAC (E) | 920 | CALIFORNIA 6 | POST_OFF | 16731 SANTA ANA AVE           | FONTANA             | CA | 92337-9997 | 34.055158 | -117.439557 |
| SPRING VALLEY CASA DE ORO   | 91977 | 1382551 | WESTPAC (E) | 920 | CALIFORNIA 6 | POST_OFF | 9805 CAMPO RD STE 165         | SPRING VALLEY       | CA | 91977-9997 | 32.747153 | -116.985853 |
| SPRING VALLEY LAKE          | 92395 | 1440694 | WESTPAC (E) | 920 | CALIFORNIA 6 | POST_OFF | 13295 SPRING VALLEY PKWY      | VICTORVILLE         | CA | 92395-9997 | 34.492969 | -117.268363 |
| SUGARLOAF                   | 92386 | 1444548 | WESTPAC (E) | 920 | CALIFORNIA 6 | POST_OFF | 501 MAPLE LN                  | SUGARLOAF           | CA | 92386-9998 | 34.243267 | -116.824991 |
| SUN CITY                    | 92586 | 1383960 | WESTPAC (E) | 920 | CALIFORNIA 6 | POST_OFF | 29700 HAIN RD                 | SUN CITY            | CA | 92586-9997 | 33.689894 | -117.17706  |
| SUN CITY FINANCE            | 92586 | 1457177 | WESTPAC (E) | 920 | CALIFORNIA 6 | POST_OFF | 26822 CHERRY HILLS BLVD       | MENIFEE             | CA | 92586-9998 | 33.712846 | -117.191732 |
| TACNA                       | 85352 | 1384191 | WESTPAC (E) | 852 | AZ-NM        | POST_OFF | 40140 E HWY 80                | TACNA               | AZ | 85352-5300 | 32.697352 | -113.952499 |
| TECATE                      | 91980 | 1384359 | WESTPAC (E) | 920 | CALIFORNIA 6 | POST_OFF | 441 TECATE RD                 | TECATE              | CA | 91980-9998 | 32.57896  | -116.628185 |
| TECOPA                      | 92389 | 1384362 | WESTPAC (E) | 920 | CALIFORNIA 6 | POST_OFF | 101 OLD SPANISH TRAIL HWY     | TECOPA              | CA | 92389-0010 | 35.848491 | -116.227616 |
| TEMECULA                    | 92591 | 1384392 | WESTPAC (E) | 920 | CALIFORNIA 6 | POST_OFF | 30777 RANCHO CALIFORNIA RD    | TEMECULA            | CA | 92591-3209 | 33.507157 | -117.123603 |
| THERMAL                     | 92274 | 1384536 | WESTPAC (E) | 920 | CALIFORNIA 6 | POST_OFF | 87200 AIRPORT BLVD            | THERMAL             | CA | 92274-9998 | 33.642524 | -116.142762 |
| THOUSAND PALMS              | 92276 | 1384609 | WESTPAC (E) | 920 | CALIFORNIA 6 | POST_OFF | 72630 RAMON RD                | THOUSAND PALMS      | CA | 92276-3427 | 33.816722 | -116.394583 |
| TIERRASANTA                 | 92124 | 1384645 | WESTPAC (E) | 920 | CALIFORNIA 6 | POST_OFF | 6030 SANTO RD STE 1           | SAN DIEGO           | CA | 92124-9998 | 32.840514 | -117.098159 |
| TONOPAH                     | 89049 | 1384812 | WESTPAC (E) | 890 | NV-UT        | POST_OFF | 201 ERIE MAIN                 | TONOPAH             | NV | 89049-9800 | 38.067317 | -117.230643 |
| TRABUCO CANYON              | 92678 | 1384915 | WESTPAC (E) | 926 | CALIFORNIA 4 | POST_OFF | 30595 TRABUCO CANYON RD       | TRABUCO CANYON      | CA | 92678-9998 | 33.654244 | -117.598111 |
| TRONA                       | 93562 | 1385037 | WESTPAC (E) | 913 | CALIFORNIA 3 | POST_OFF | 82905 SEARLES ST              | TRONA               | CA | 93562-9998 | 35.759253 | -117.376471 |
| TWENTYNINE PALMS            | 92277 | 1385240 | WESTPAC (E) | 920 | CALIFORNIA 6 | POST_OFF | 73839 GORGONIO DR             | TWENTYNINE PALMS    | CA | 92277-2676 | 34.138951 | -116.051179 |
| TWENTYNINE PALMS MCB        | 92278 | 1440806 | WESTPAC (E) | 920 | CALIFORNIA 6 | POST_OFF | 1453 STURGIS ST BLDG 1435     | TWENTYNINE PALMS    | CA | 92278-9800 | 34.232162 | -116.055848 |
| TWIN PEAKS                  | 92391 | 1385256 | WESTPAC (E) | 920 | CALIFORNIA 6 | POST_OFF | 753 ROSE LN                   | TWIN PEAKS          | CA | 92391-0400 | 34.23956  | -117.233189 |
| UNIVERSITY CITY             | 92122 | 1385473 | WESTPAC (E) | 920 | CALIFORNIA 6 | POST_OFF | 3298 GOVERNOR DR              | SAN DIEGO           | CA | 92122-9996 | 32.851171 | -117.214415 |
| UNIVERSITY CITY ANNEX       | 92122 | 1385474 | WESTPAC (E) | 920 | CALIFORNIA 6 | POST_OFF | 5045 SHOREHAM PL              | SAN DIEGO           | CA | 92122-9998 | 32.851819 | -117.184606 |
| UPLAND                      | 91785 | 1385523 | WESTPAC (E) | 926 | CALIFORNIA 4 | POST_OFF | 333 E ARROW HWY               | UPLAND              | CA | 91785-9998 | 34.10044  | -117.64671  |
| UPTOWN                      | 92405 | 1385562 | WESTPAC (E) | 920 | CALIFORNIA 6 | POST_OFF | 2160 N ARROWHEAD AVE          | SAN BERNARDINO      | CA | 92405-4022 | 34.135076 | -117.290136 |
| VALLEY CENTER               | 92082 | 1385653 | WESTPAC (E) | 920 | CALIFORNIA 6 | POST_OFF | 28588 COLE GRADE RD           | VALLEY CENTER       | CA | 92082-9998 | 33.232151 | -117.024622 |
| VALMY                       | 89438 | 1385693 | WESTPAC (E) | 890 | NV-UT        | POST_OFF | 1 180 W EXIT 216              | VALMY               | NV | 89438-9800 | 40.925277 | -117.127746 |
| VICTORVILLE                 | 92395 | 1385941 | WESTPAC (E) | 920 | CALIFORNIA 6 | POST_OFF | 16333 GREEN TREE BLVD         | VICTORVILLE         | CA | 92395-9998 | 34.498972 | -117.307445 |
| VISTA                       | 92083 | 1386061 | WESTPAC (E) | 920 | CALIFORNIA 6 | POST_OFF | 960 POSTAL WAY                | VISTA               | CA | 92083-9998 | 33.191794 | -117.231808 |
| VISTA DEL MAR               | 92674 | 1440818 | WESTPAC (E) | 926 | CALIFORNIA 4 | POST_OFF | 205 AVENIDA DEL MAR           | SAN CLEMENTE        | CA | 92674-9997 | 33.42561  | -117.615098 |
| WARNER SPRINGS              | 92086 | 1386415 | WESTPAC (E) | 920 | CALIFORNIA 6 | POST_OFF | 31650 HIGHWAY 79              | WARNER SPRINGS      | CA | 92086-9998 | 33.283507 | -116.634806 |
| WELLTON                     | 85356 | 1386895 | WESTPAC (E) | 852 | AZ-NM        | POST_OFF | 28610 OAKLAND AVE             | WELLTON             | AZ | 85356-9901 | 32.67277  | -114.14842  |
| WESTMORLAND                 | 92281 | 1387327 | WESTPAC (E) | 920 | CALIFORNIA 6 | POST_OFF | 199 S CENTER ST               | WESTMORLAND         | CA | 92281-9998 | 33.036434 | -115.621937 |
| WESTSIDE                    | 92411 | 1387384 | WESTPAC (E) | 920 | CALIFORNIA 6 | POST_OFF | 1560 W BASE LINE ST           | SAN BERNARDINO      | CA | 92411-1775 | 34.122677 | -117.320565 |
| WILDOMAR                    | 92595 | 1387684 | WESTPAC (E) | 920 | CALIFORNIA 6 | POST_OFF | 21392 PALOMAR ST              | WILDOMAR            | CA | 92595-9998 | 33.605589 | -117.274909 |
| WILDOMAR ANNEX              | 92595 | 1449440 | WESTPAC (E) | 920 | CALIFORNIA 6 | POST_OFF | 21420 PALOMAR ST              | WILDOMAR            | CA | 92595-9997 | 33.605573 | -117.274911 |
| WILLIAM TAFT                | 92117 | 1387725 | WESTPAC (E) | 920 | CALIFORNIA 6 | POST_OFF | 5052 CLAIREMONT DR            | SAN DIEGO           | CA | 92117-9998 | 32.833824 | -117.202094 |
| WINCHESTER                  | 92596 | 1387907 | WESTPAC (E) | 920 | CALIFORNIA 6 | POST_OFF | 28453 WINCHESTER RD           | WINCHESTER          | CA | 92596-9998 | 33.707854 | -117.085331 |
| WINNEMUCCA                  | 89445 | 1388000 | WESTPAC (E) | 890 | NV-UT        | POST_OFF | 850 HANSON ST                 | WINNEMUCCA          | NV | 89445-3676 | 40.962523 | -117.734132 |
| WINTERHAVEN                 | 92283 | 1388046 | WESTPAC (E) | 920 | CALIFORNIA 6 | POST_OFF | 2127 WINTERHAVEN DR           | WINTERHAVEN         | CA | 92283-9998 | 32.738304 | -114.635598 |
| WRIGHTWOOD                  | 92397 | 1388352 | WESTPAC (E) | 920 | CALIFORNIA 6 | POST_OFF | 1440 STATE HIGHWAY 2          | WRIGHTWOOD          | CA | 92397-9998 | 34.360251 | -117.630429 |
| YALE                        | 92544 | 1388419 | WESTPAC (E) | 920 | CALIFORNIA 6 | POST_OFF | 1957 E FLORIDA AVE            | HEMET               | CA | 92544-9997 | 33.746553 | -116.951639 |
| YERMO                       | 92398 | 1388466 | WESTPAC (E) | 920 | CALIFORNIA 6 | POST_OFF | 485 W YERMO RD                | YERMO               | CA | 92398-0405 | 34.903712 | -116.826447 |
| YUCAIPA                     | 92399 | 1388541 | WESTPAC (E) | 920 | CALIFORNIA 6 | POST_OFF | 12460 CALIFORNIA ST           | YUCAIPA             | CA | 92399-4494 | 34.02731  | -117.039683 |
| YUCCA VALLEY                | 92284 | 1388543 | WESTPAC (E) | 920 | CALIFORNIA 6 | POST_OFF | 57280 YUCCA TRL               | YUCCA VALLEY        | CA | 92284-7915 | 34.120938 | -116.414296 |
| YUMA                        | 85364 | 1388552 | WESTPAC (E) | 852 | AZ-NM        | POST_OFF | 2222 S 4TH AVE                | YUMA                | AZ | 85364-9998 | 32.687087 | -114.625359 |
| YUMA FOOTHILLS              | 85367 | 1433033 | WESTPAC (E) | 852 | AZ-NM        | POST_OFF | 11692 S FORTUNA RD            | YUMA                | AZ | 85367-9998 | 32.659518 | -114.444805 |
| YUMA MARINE CORPS AIR STATN | 85365 | 1439505 | WESTPAC (E) | 852 | AZ-NM        | POST_OFF | 2637 E QUILTER ST             | YUMA                | AZ | 85365-6566 | 32.656645 | -114.58753  |